



HERITAGE COUNCIL

HC ZONES OF SIGNIFICANCE P3410-0 Chapman River Road Bridge

PREPARED BY DANIEL HOLLAND (SENIOR LAND INFORMATION OFFICER) 19/10/2020

DCS503D - Attachment - Zones of Significance



0 1.5 3 4.5 6
metres





GDA 1994 MGA Zone 50

Produced by Heritage Assessment & Registration,
Department of Planning, Lands and Heritage,
Copyright © October 2020

Base information supplied by
Western Australian Land Information Authority
SLIP 1096-2018-1

2018 aerial imagery supplied by
Western Australian Land Information Authority
(Scale 1:302; positional accuracy +/- 2m)

Legend

-  Primary
-  Secondary
-  Intrusive
-  Cadastre

68196000

68196000