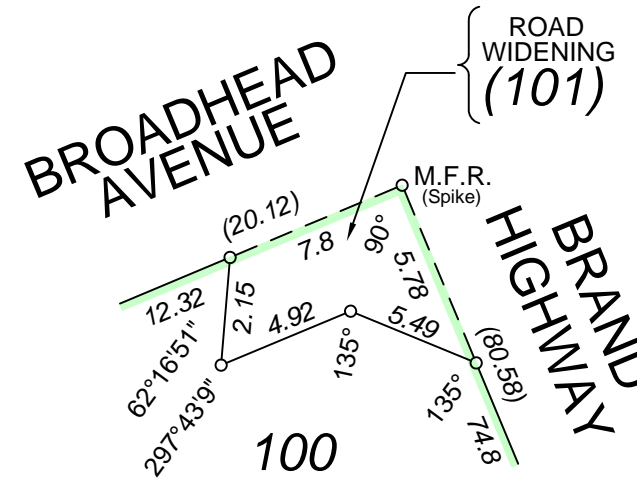
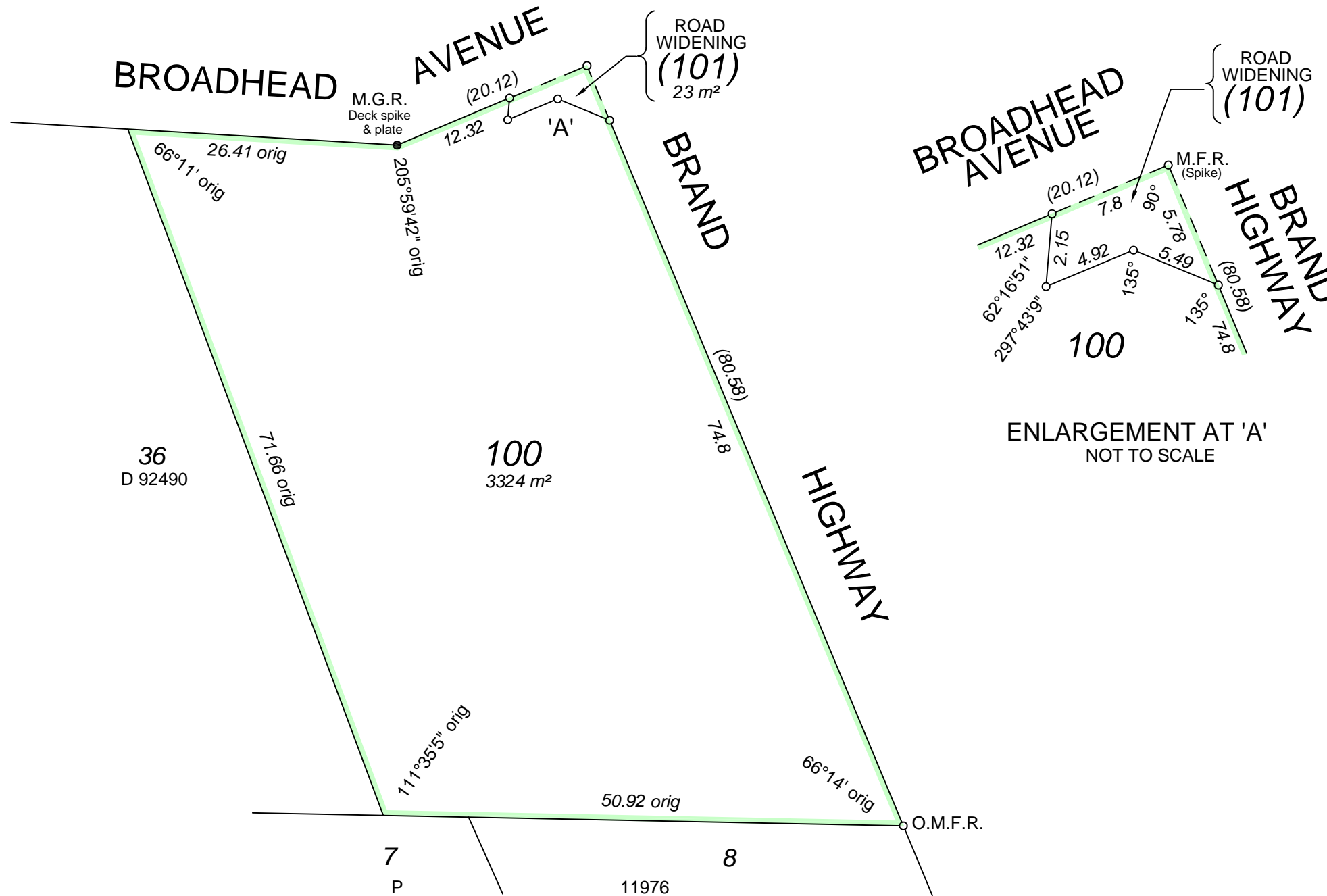
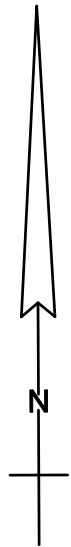


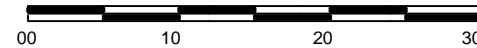
VER.	AMENDMENT	AUTHORISED BY	DATE

LOT 101 TO BE ACQUIRED FOR A PUBLIC PURPOSE
(ROAD WIDENING - BROADHEAD AVENUE)



ENLARGEMENT AT 'A'
NOT TO SCALE

SCALE: 1:500
AT A3 SIZE
ALL DISTANCES
ARE IN METRES



INTERESTS & NOTIFICATIONS

SUBJECT	PURPOSE	STATUTORY REFERENCE	ORIGIN	LAND BURDENED	BENEFIT TO	COMMENTS

HELD IN LANDGATE IN DIGITAL FORMAT ONLY

HTD REF: 268/17/355



SURVEYORS & PLANNERS
HILLE, THOMPSON & DELFOS

PO Box 820, GERALDTON WA 6531
Ph: (08) 9921 3111 Fax: (08) 9921 8072



TYPE FREEHOLD S.S.A.	YES/NO
PURPOSE	ACQUISITION
PLAN OF	LOT 100 AND ROAD WIDENING (LOT 101)
FORMER TENURE	LOT 35 ON D 41889 C/T 1412-917
LOCAL AUTHORITY	CITY OF GREATER GERALDTON
LOCALITY	TARCOOLA BEACH
D.O.L. FILE	

FIELD RECORD 141471
SURVEYOR'S CERTIFICATE - REG 54
I, BRAD LEIGH COLLARD
hereby certify that this plan is accurate and is a correct representation of the -
(a) *survey; and/or
(b) *calculations from measurements recorded in the field records,
[* delete if inapplicable]
undertaken for the purposes of this plan and that it complies with the relevant written law(s) in relation to which it is lodged.

LICENSED SURVEYOR DATE

LODGED

DATE FEE PAID

I.S.C.

EXAMINED

DATE

WESTERN AUSTRALIAN PLANNING COMMISSION
FILE
EXEMPT FROM WAPC APPROVAL
UNDER SECTION 6 OF THE P & D ACT
Delegated under S.16 P&D Act 2005

IN ORDER FOR DEALINGS
SUBJECT TO

FOR INSPECTOR OF PLANS AND SURVEYS

APPROVED

INSPECTOR OF PLANS AND SURVEYS
(S. 18 Licensed Surveyors Act 1909)



DEPOSITED PLAN
411385
SHEET 1 OF 1 SHEETS
VERSION 1