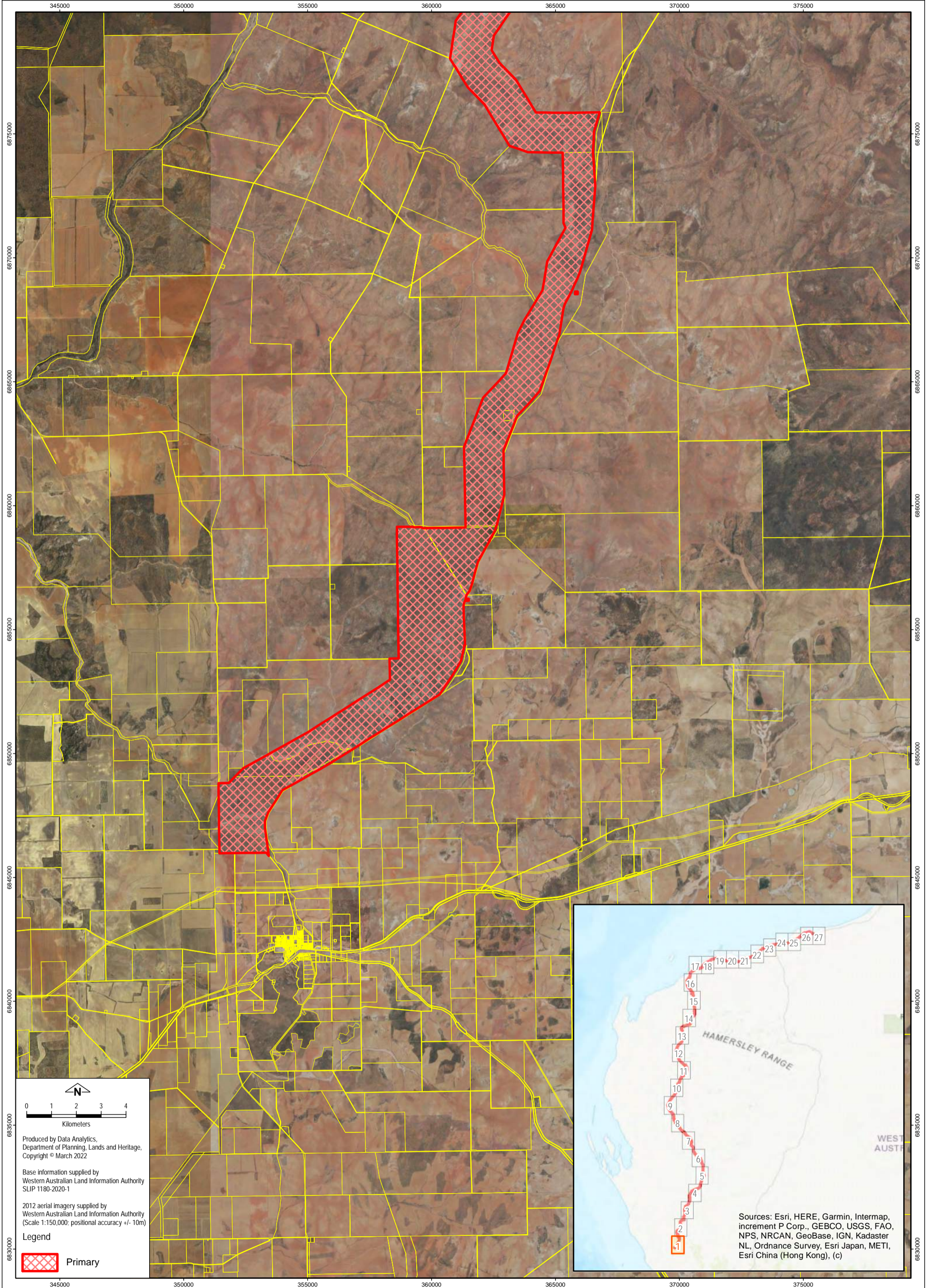




HERITAGE COUNCIL

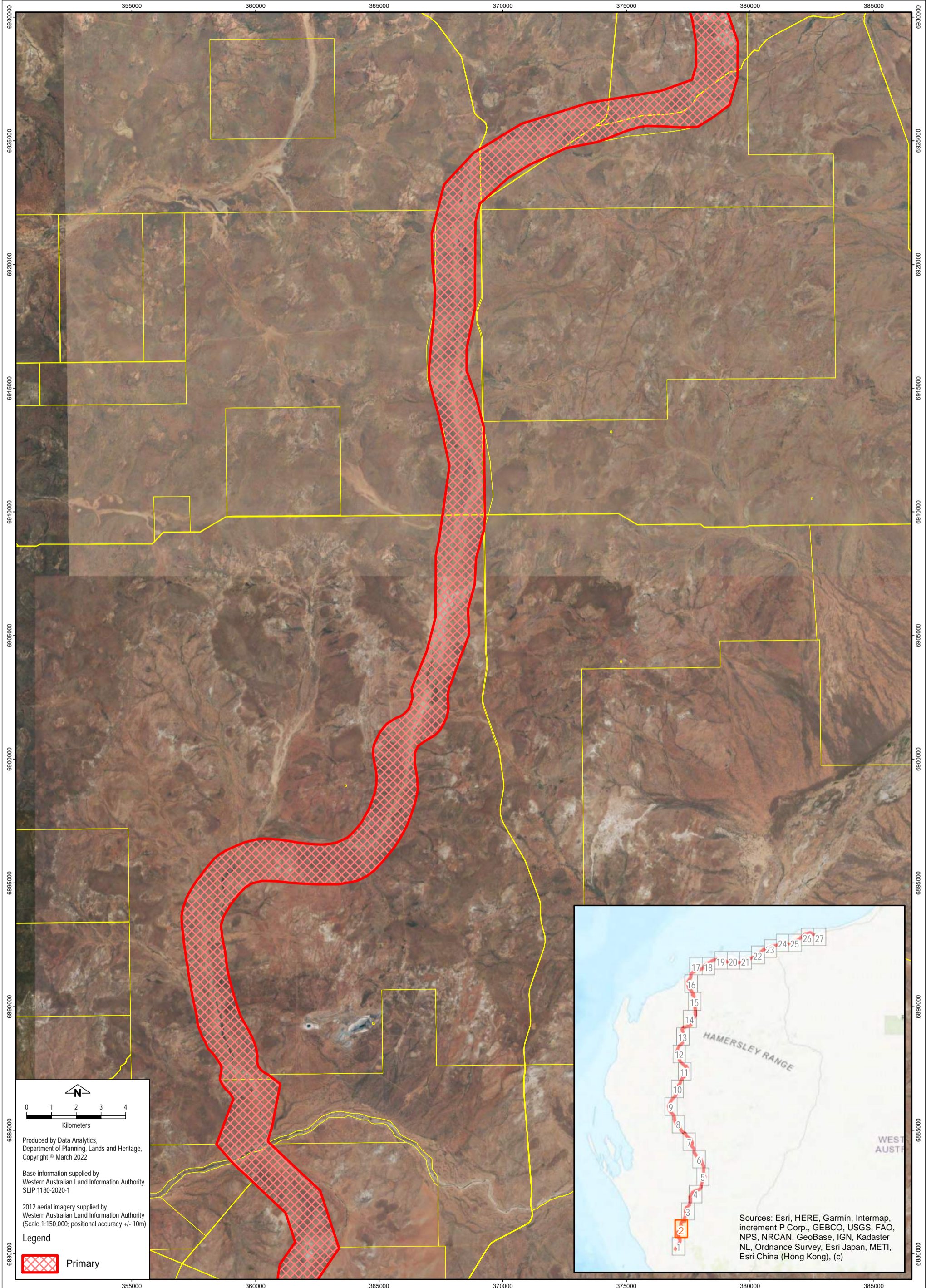
P5113 De Grey - Mullewa Stock Route No. 9701
Zones of Significance - Map 1





HERITAGE COUNCIL

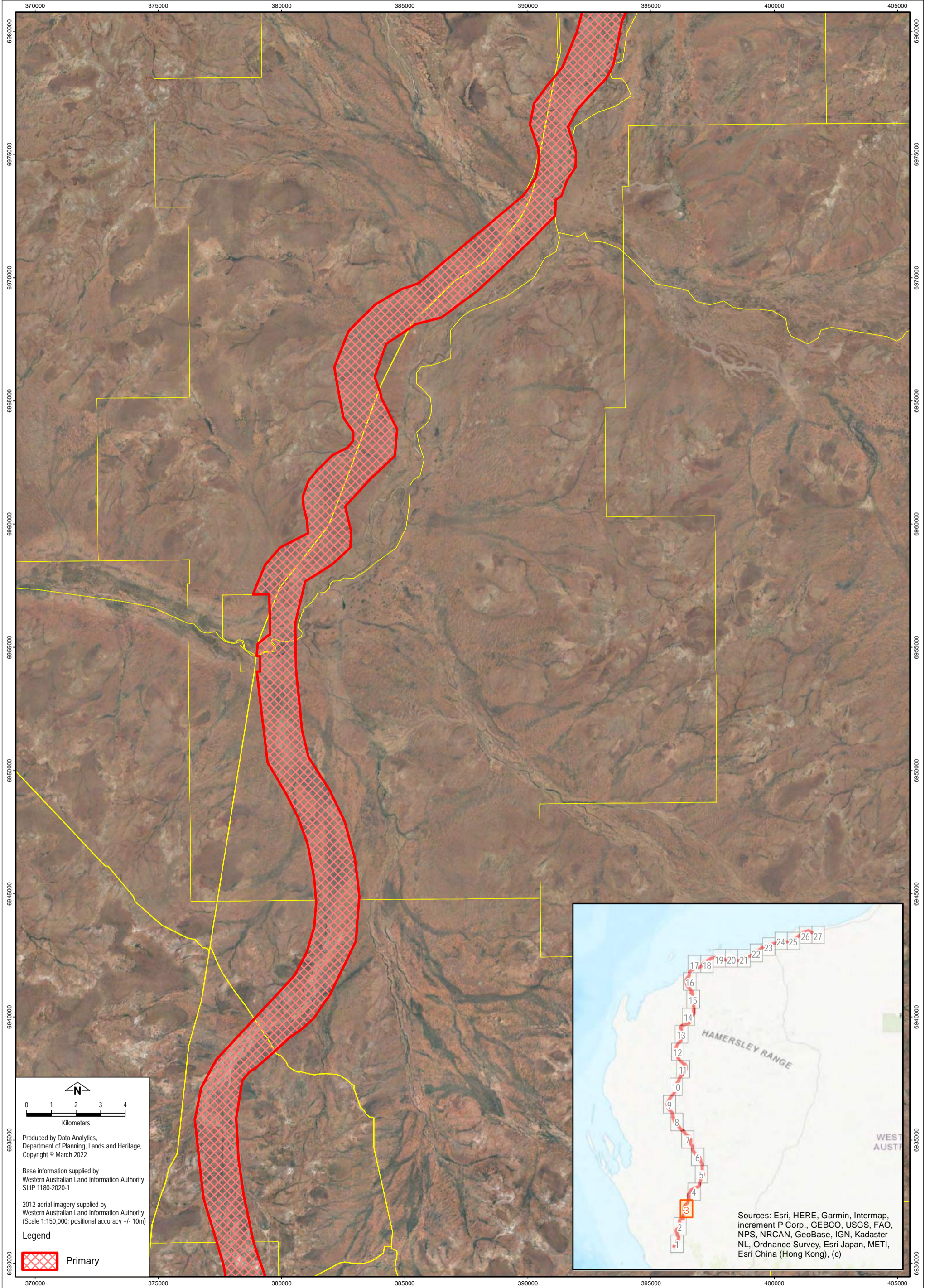
P5113 De Grey - Mullewa Stock Route No. 9701
Zones of Significance - Map 2





HERITAGE COUNCIL

P5113 De Grey - Mullewa Stock Route No. 9701
Zones of Significance - Map 3



0 1 2 3 4
Kilometers

Produced by Data Analytics,
Department of Planning, Lands and Heritage,
Copyright © March 2022

Base information supplied by
Western Australian Land Information Authority
SLIP 1180-2020-1

2012 aerial imagery supplied by
Western Australian Land Information Authority
(Scale 1:150,000; positional accuracy +/- 10m)

Legend

Primary

HAMERSLEY RANGE

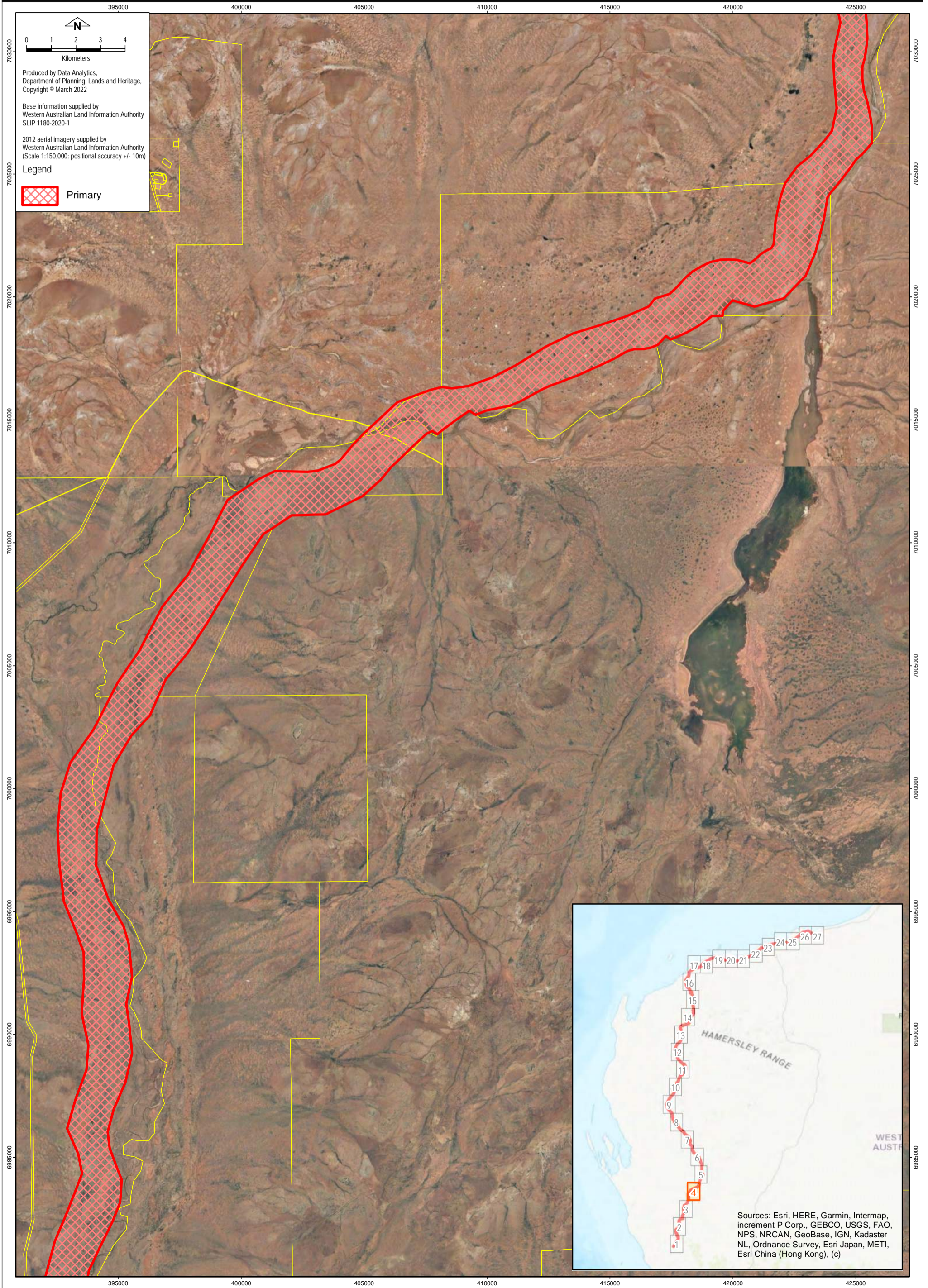
WEST AUSTR

Sources: Esri, HERE, Garmin, Intermap, increment P Corp., GEBCO, USGS, FAO, NPS, NRCAN, GeoBase, IGN, Kadaster NL, Ordnance Survey, Esri Japan, METI, Esri China (Hong Kong), (c)



HERITAGE COUNCIL

P5113 De Grey - Mullewa Stock Route No. 9701
Zones of Significance - Map 4



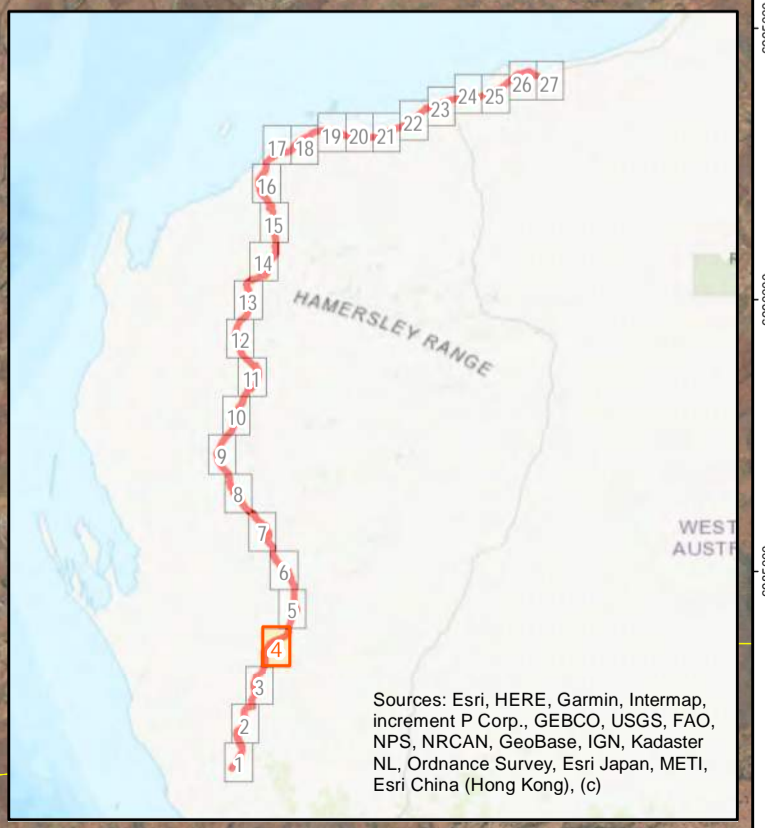
Produced by Data Analytics,
Department of Planning, Lands and Heritage,
Copyright © March 2022

Base information supplied by
Western Australian Land Information Authority
SLIP 1180-2020-1

2012 aerial imagery supplied by
Western Australian Land Information Authority
(Scale 1:150,000; positional accuracy +/- 10m)

Legend

Primary

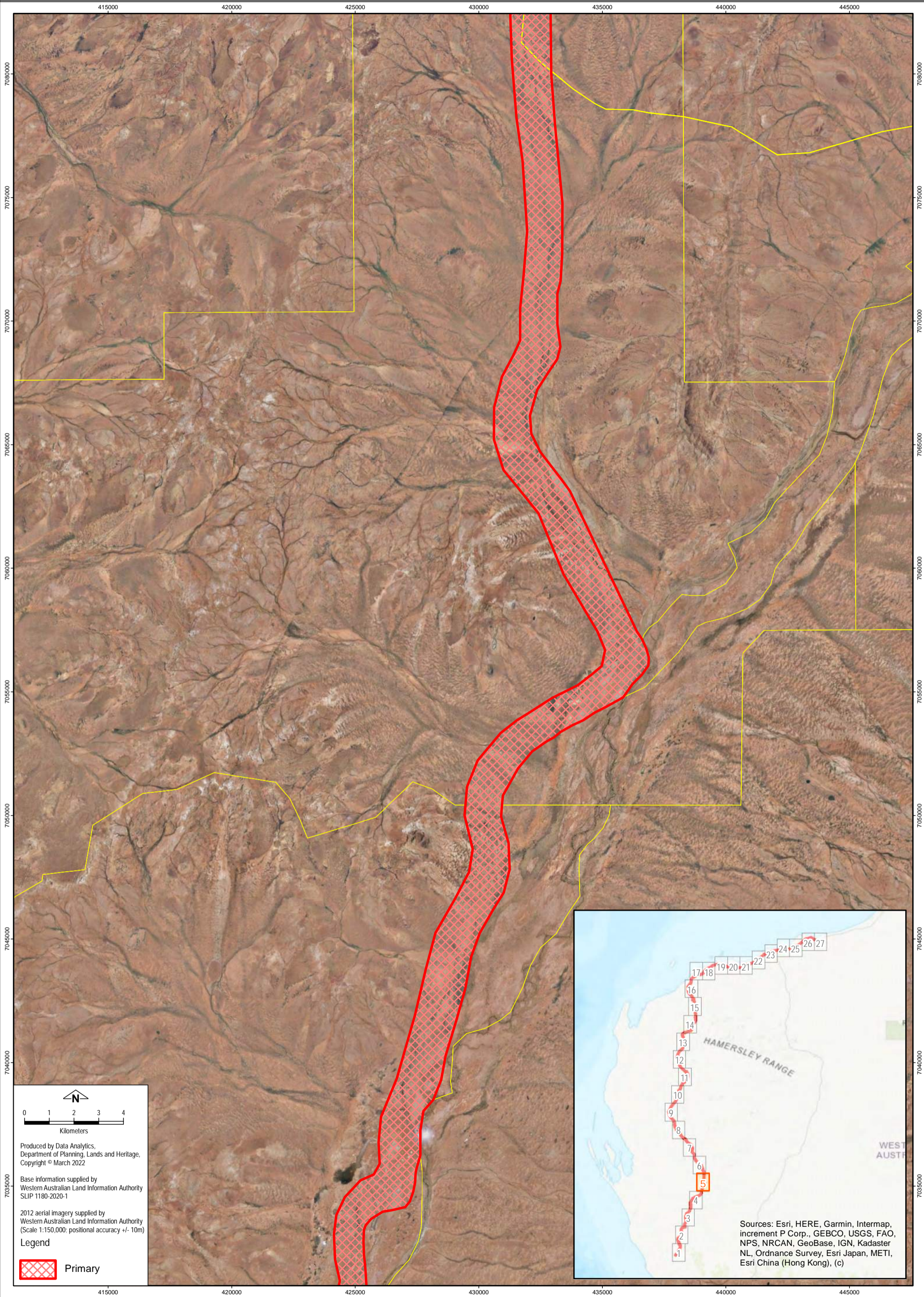


Sources: Esri, HERE, Garmin, Intermap,
increment P Corp., GEBCO, USGS, FAO,
NPS, NRCAN, GeoBase, IGN, Kadaster
NL, Ordnance Survey, Esri Japan, METI,
Esri China (Hong Kong), (c)



HERITAGE COUNCIL

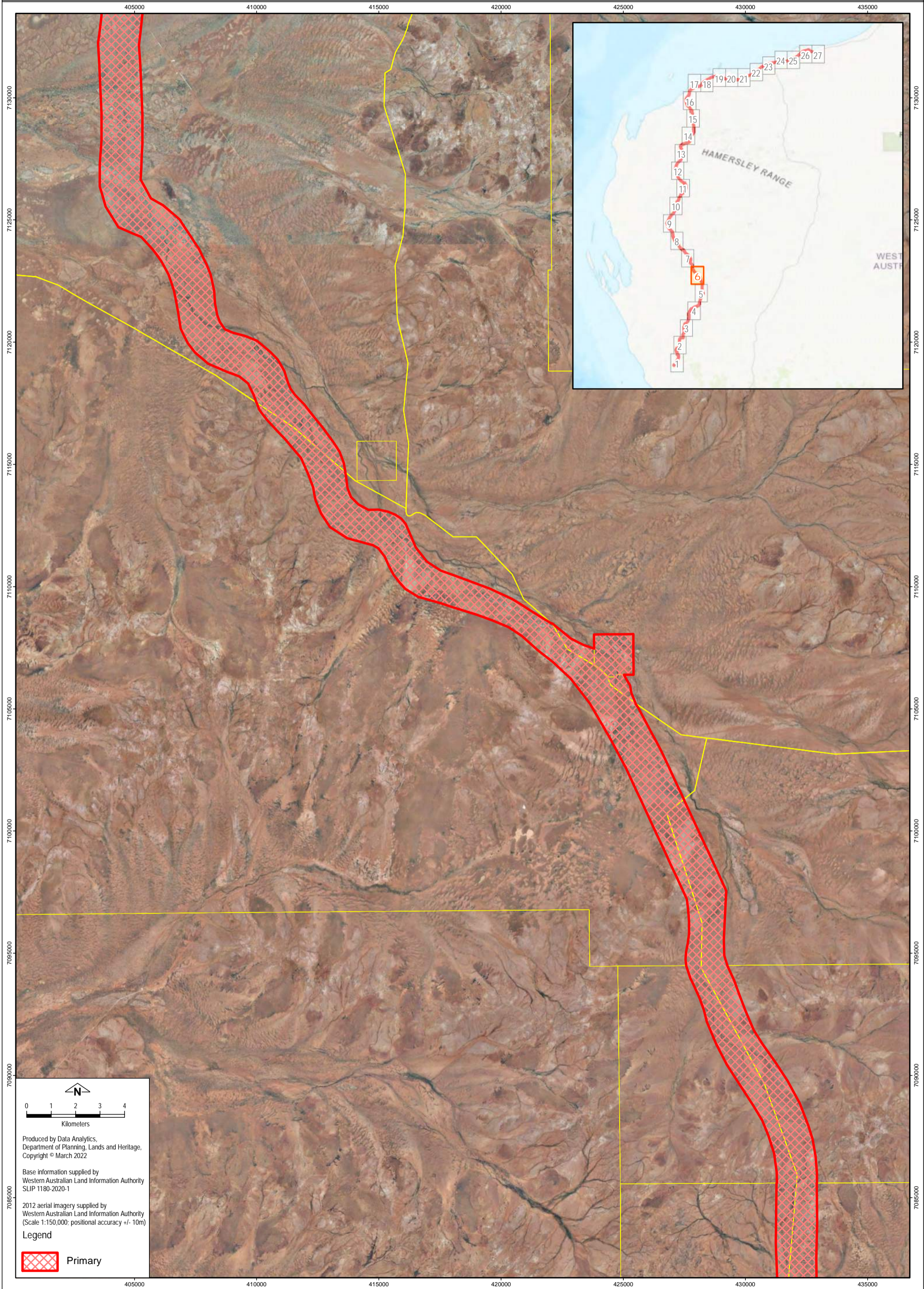
P5113 De Grey - Mullewa Stock Route No. 9701
Zones of Significance - Map 5





HERITAGE COUNCIL

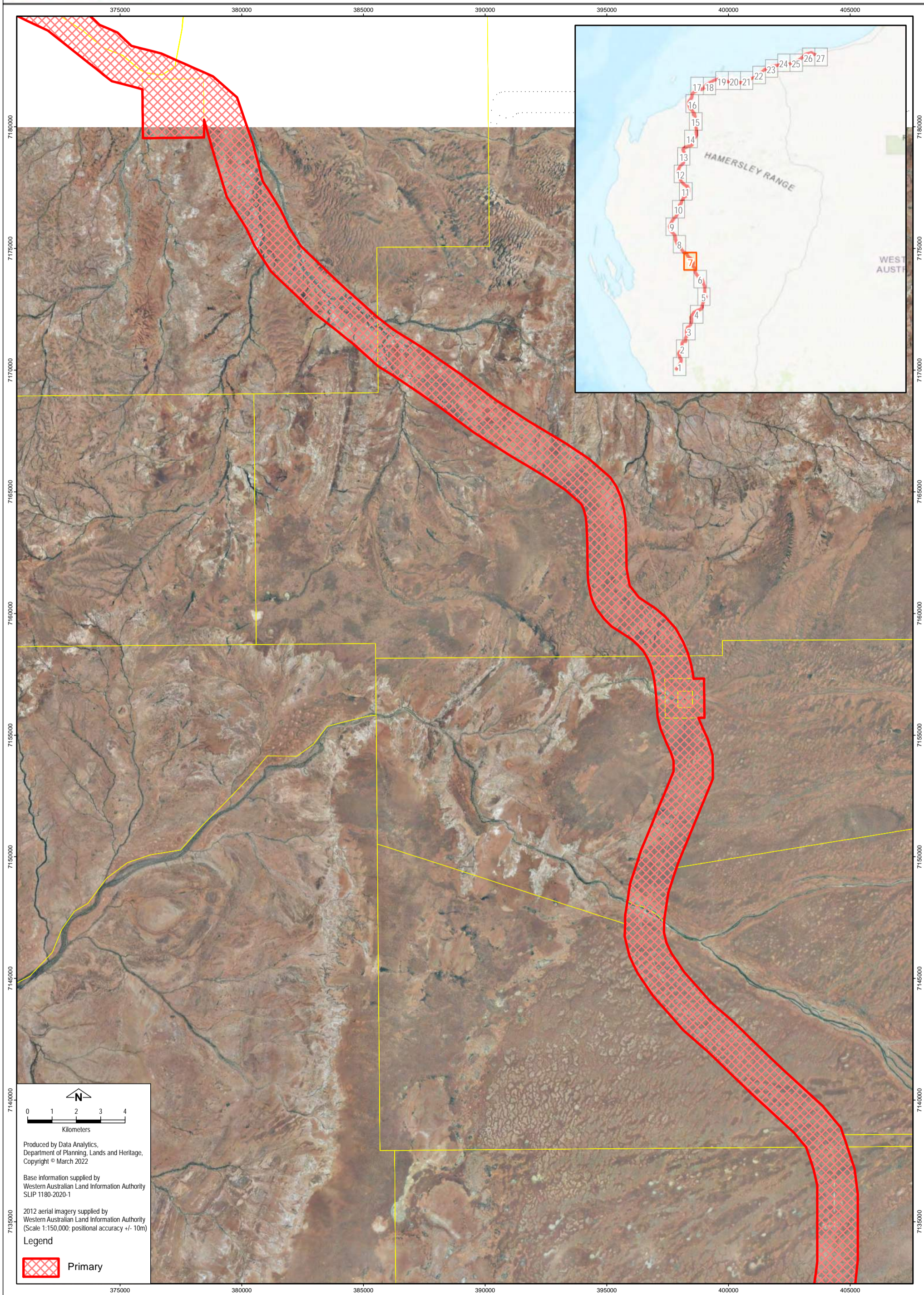
P5113 De Grey - Mullewa Stock Route No. 9701
Zones of Significance - Map 6





HERITAGE COUNCIL

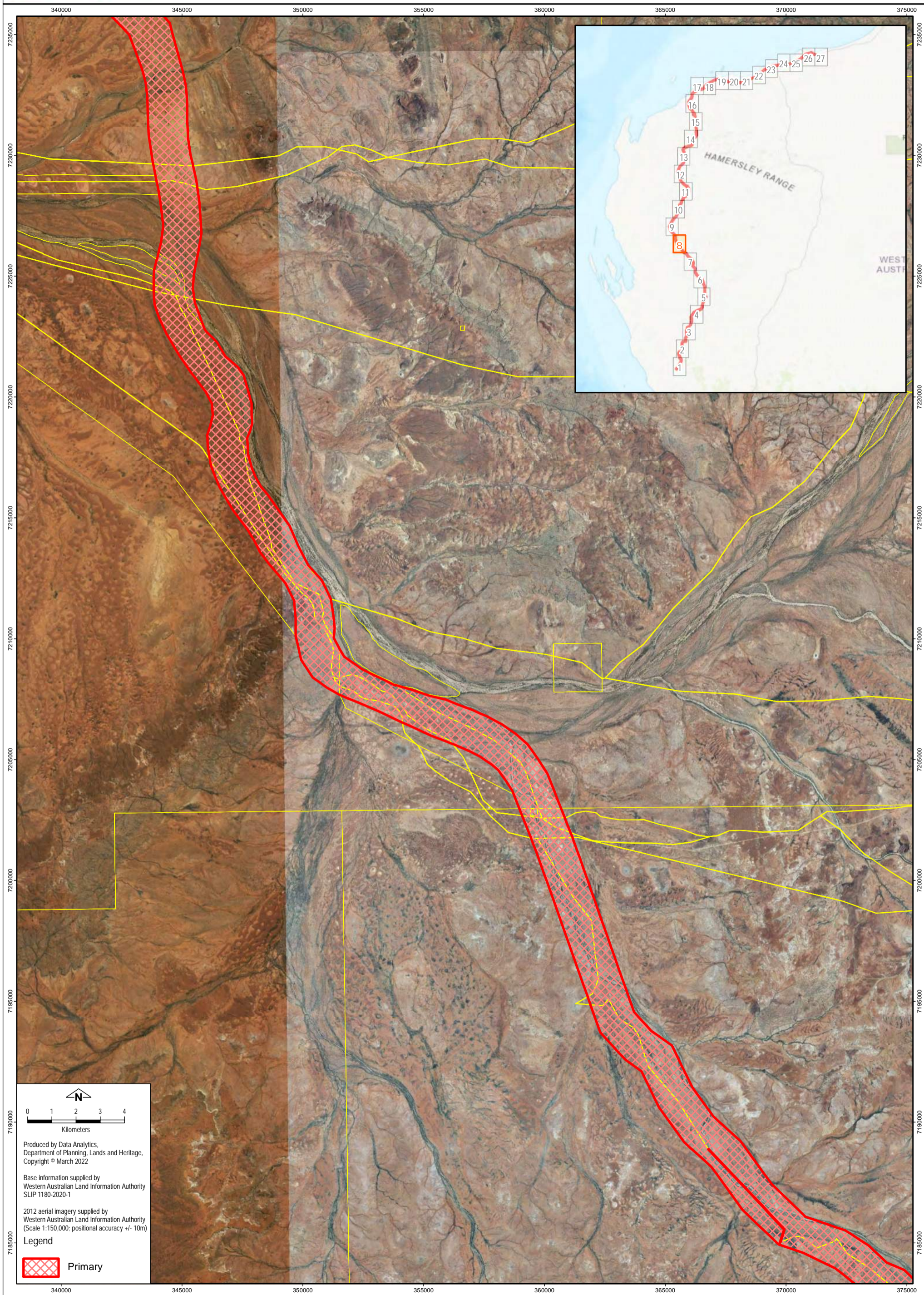
P5113 De Grey - Mullewa Stock Route No. 9701
Zones of Significance - Map 7





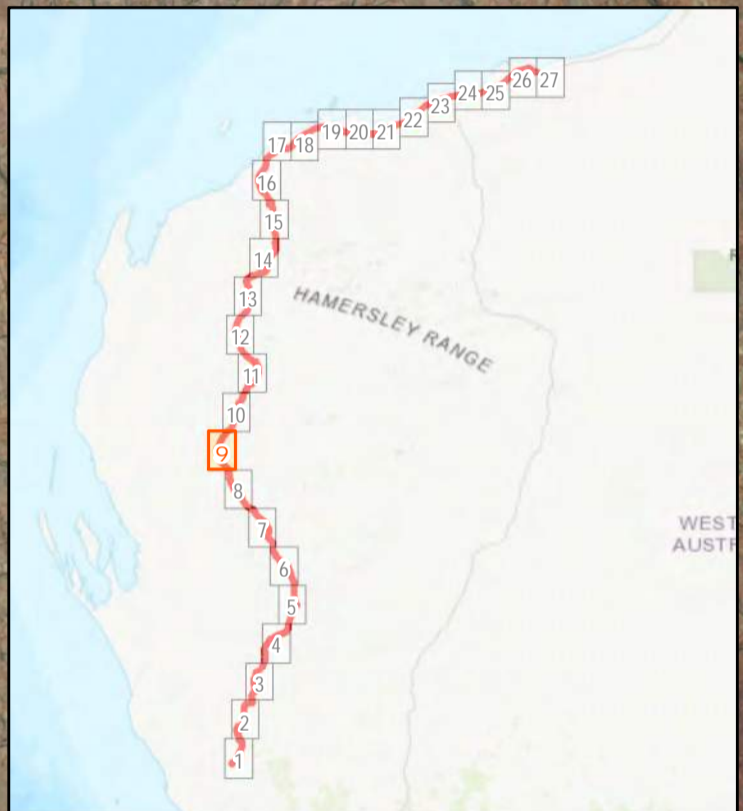
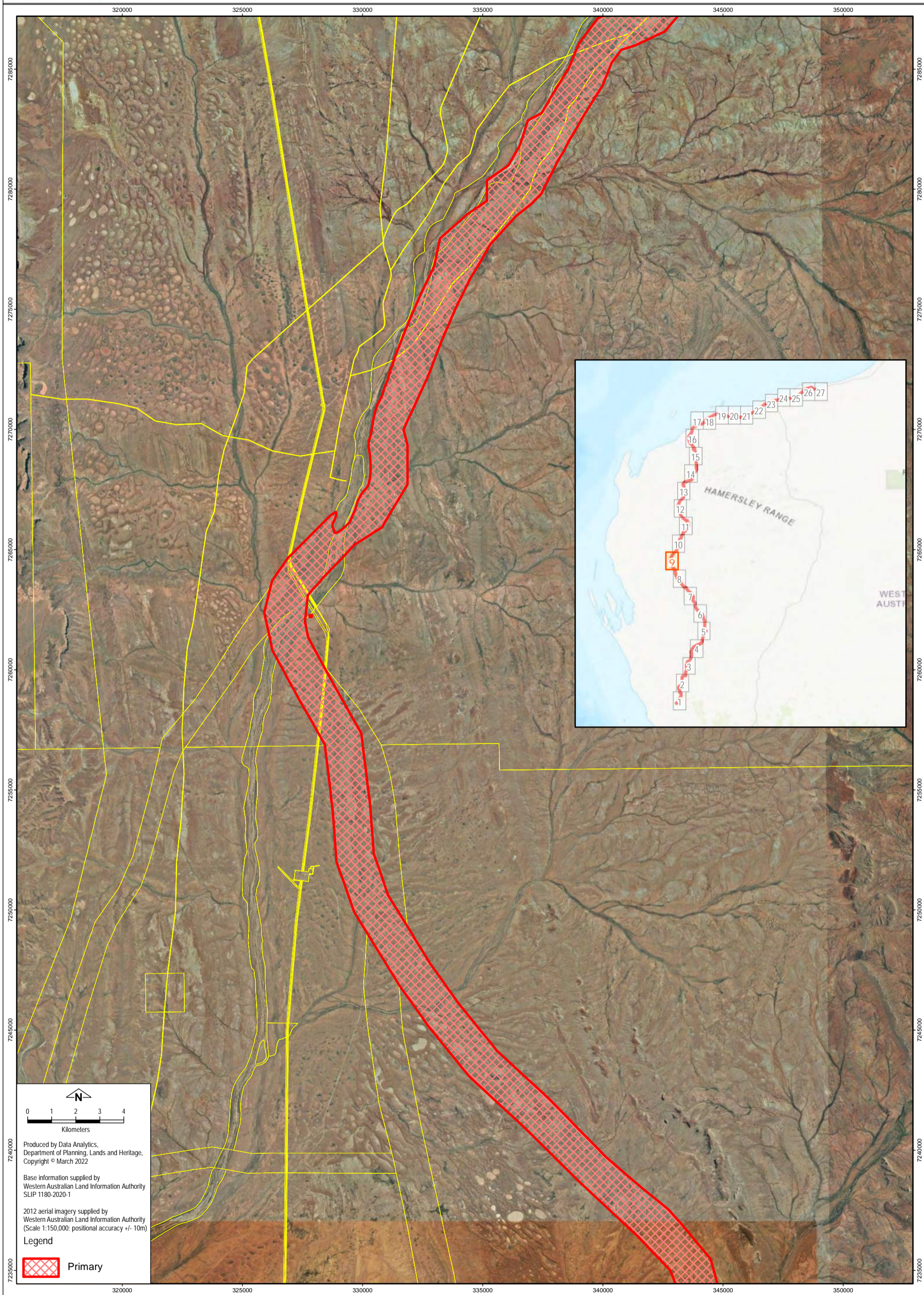
HERITAGE COUNCIL

P5113 De Grey - Mullewa Stock Route No. 9701
Zones of Significance - Map 8





P5113 De Grey - Mullewa Stock Route No. 9701
Zones of Significance - Map 9



Produced by Data Analytics,
Department of Planning, Lands and Heritage,
Copyright © March 2022

Base information supplied by
Western Australian Land Information Authority
SLIP 1180-2020-1

2012 aerial imagery supplied by
Western Australian Land Information Authority
(Scale 1:150,000; positional accuracy +/- 10m)

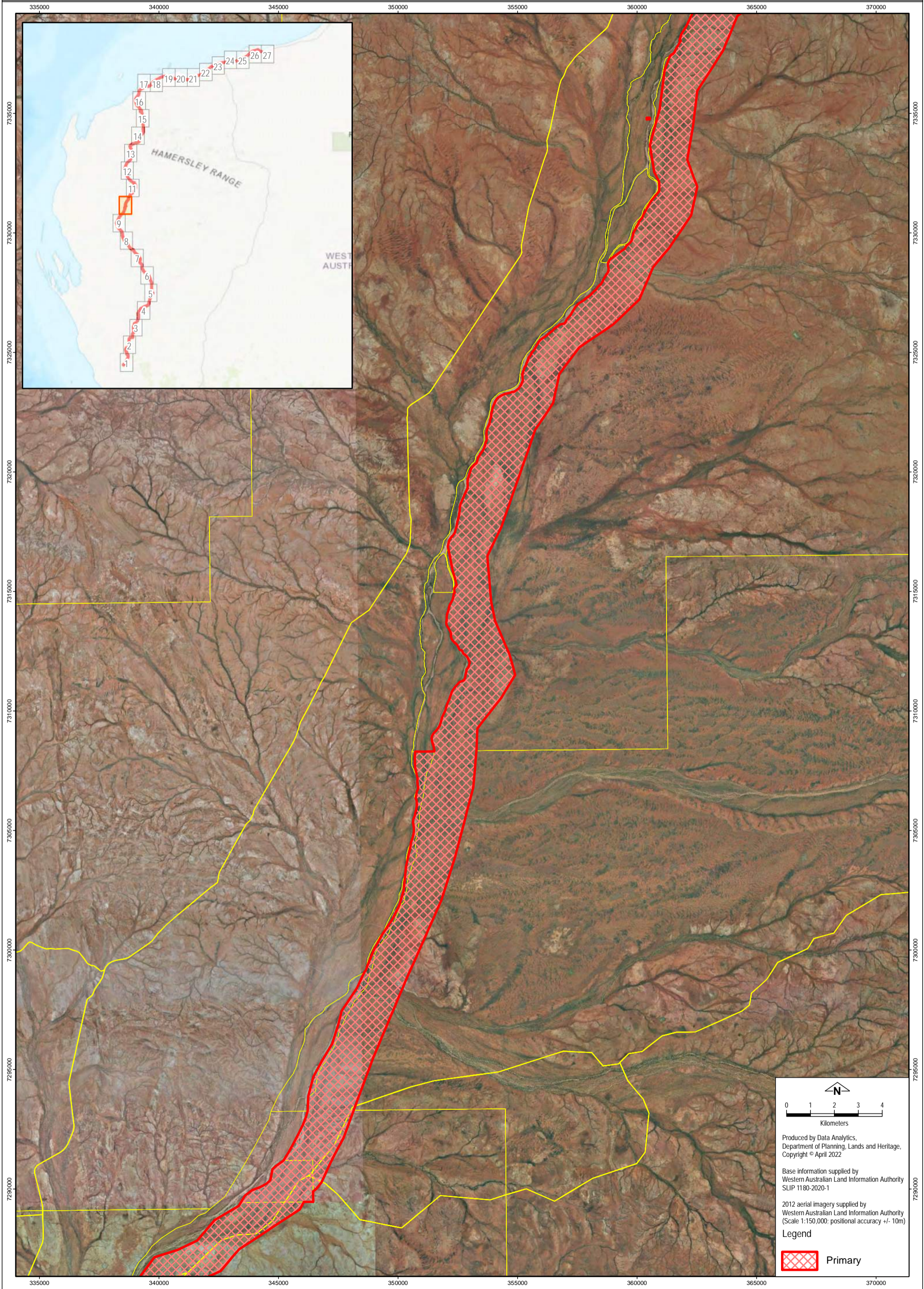
Legend

Primary



HERITAGE COUNCIL

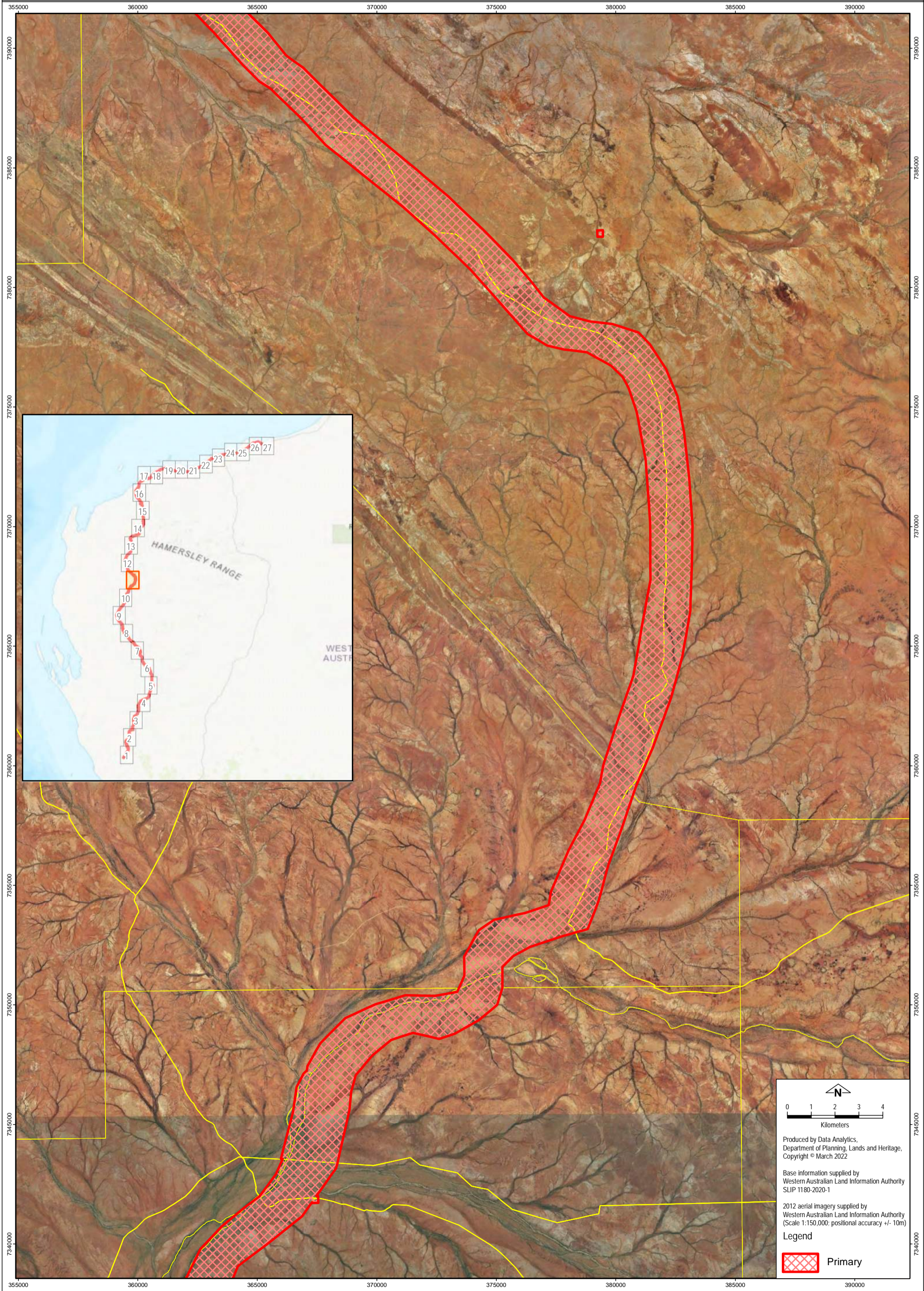
P5113 De Grey - Mullewa Stock Route No. 9701
Zones of Significance - Map 10





HERITAGE COUNCIL

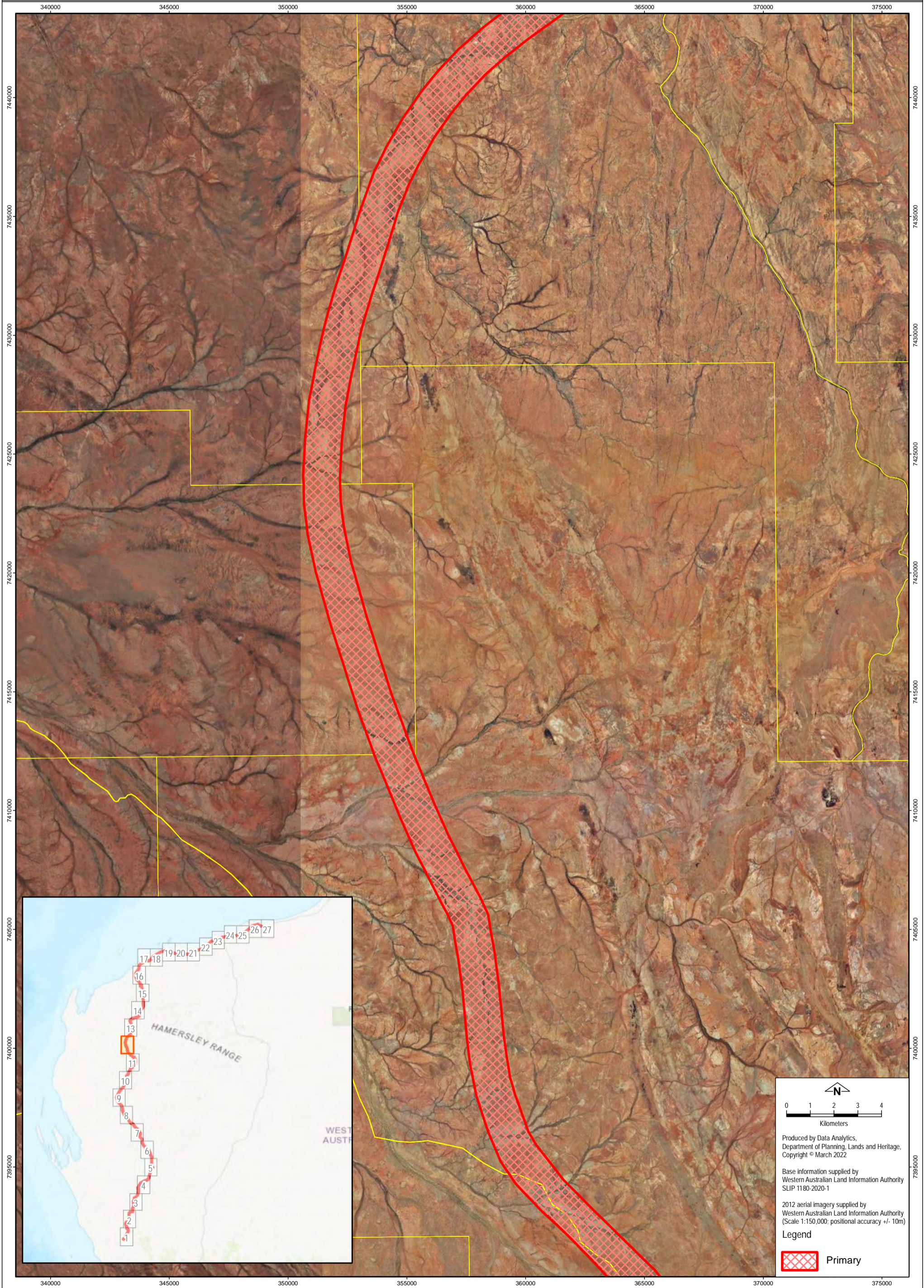
P5113 De Grey - Mullewa Stock Route No. 9701
Zones of Significance - Map 11





HERITAGE COUNCIL

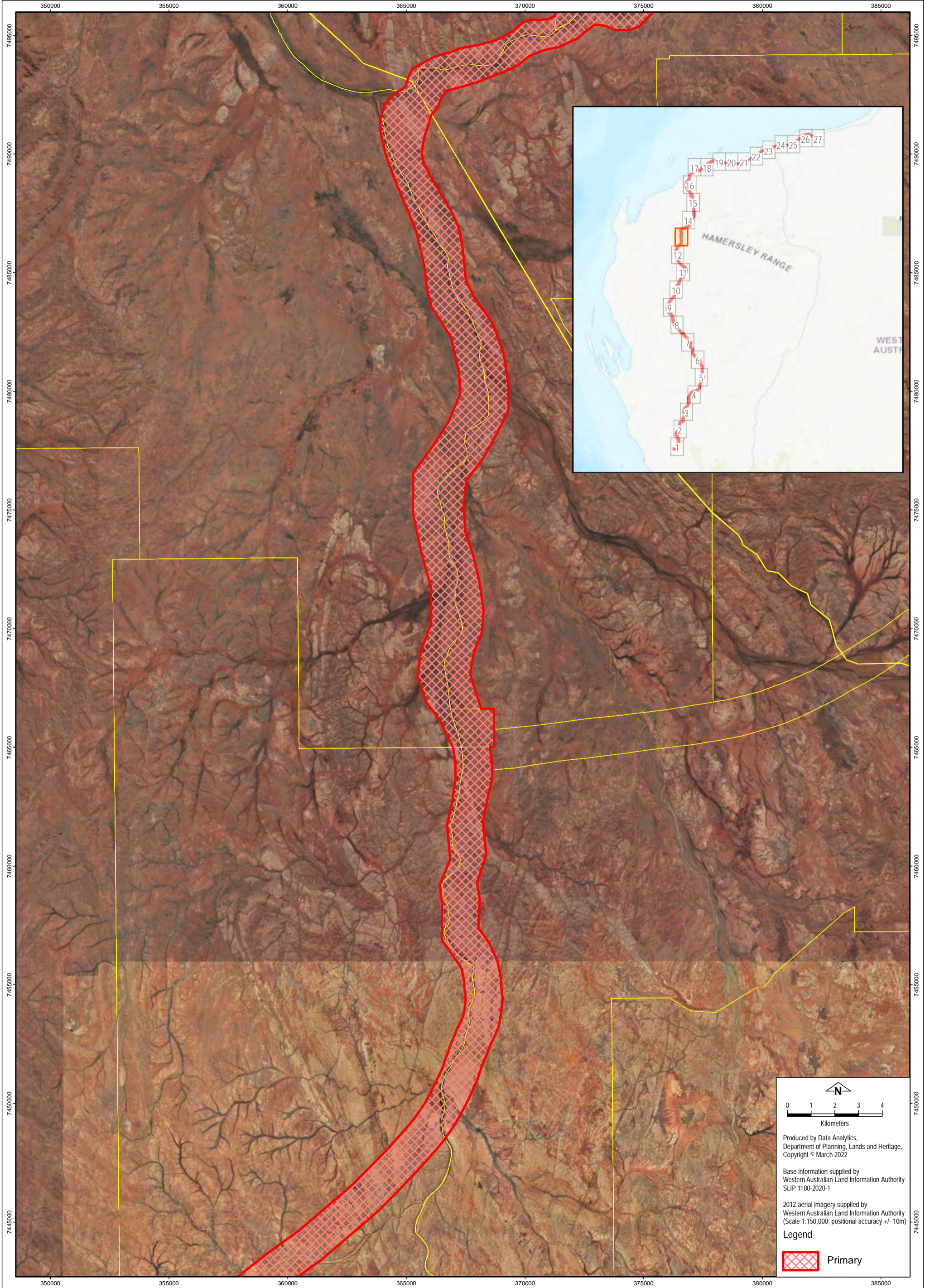
P5113 De Grey - Mullewa Stock Route No. 9701
Zones of Significance - Map 12





HERITAGE COUNCIL

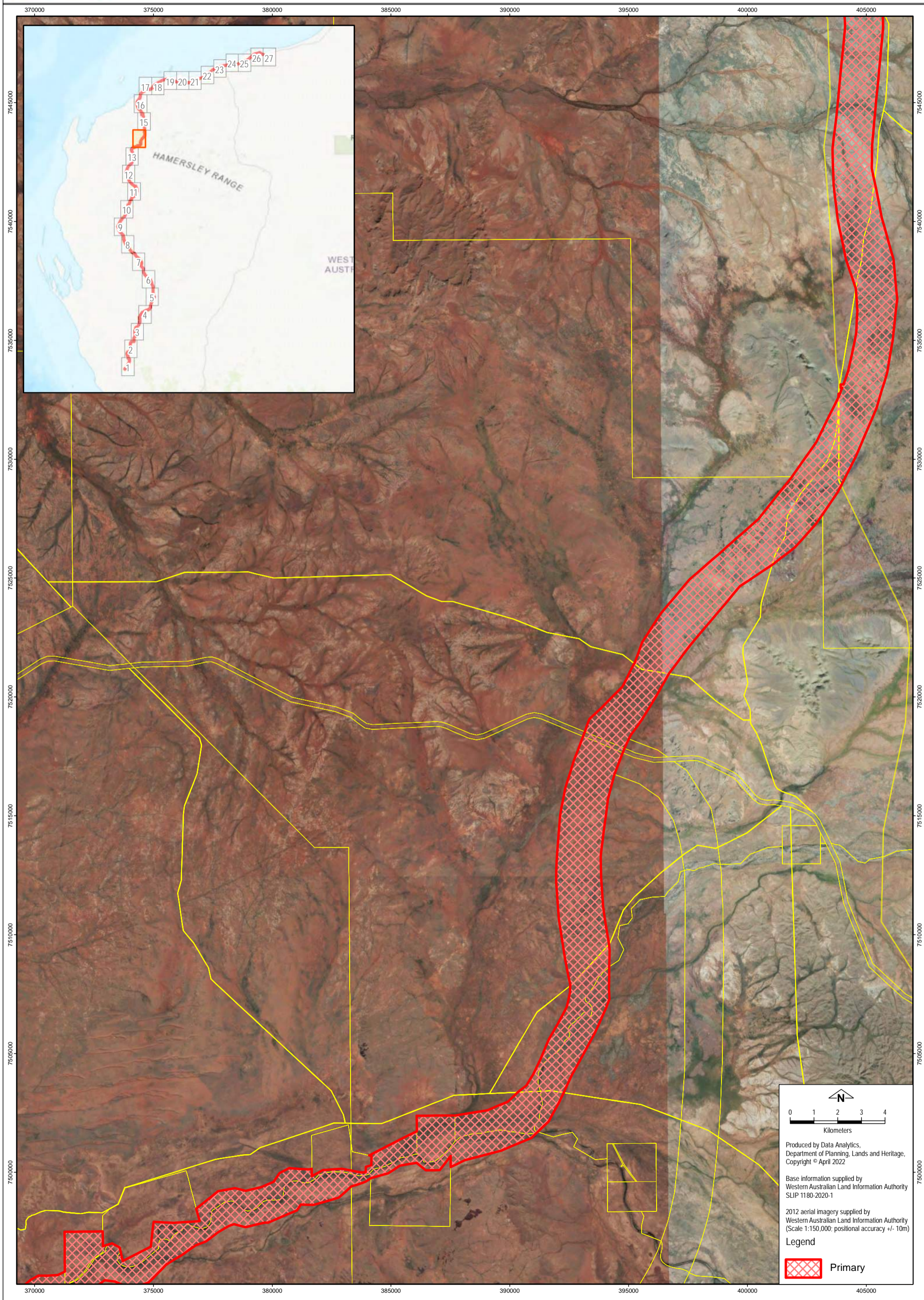
P5113 De Grey - Mullewa Stock Route No. 9701
Zones of Significance - Map 13





HERITAGE COUNCIL

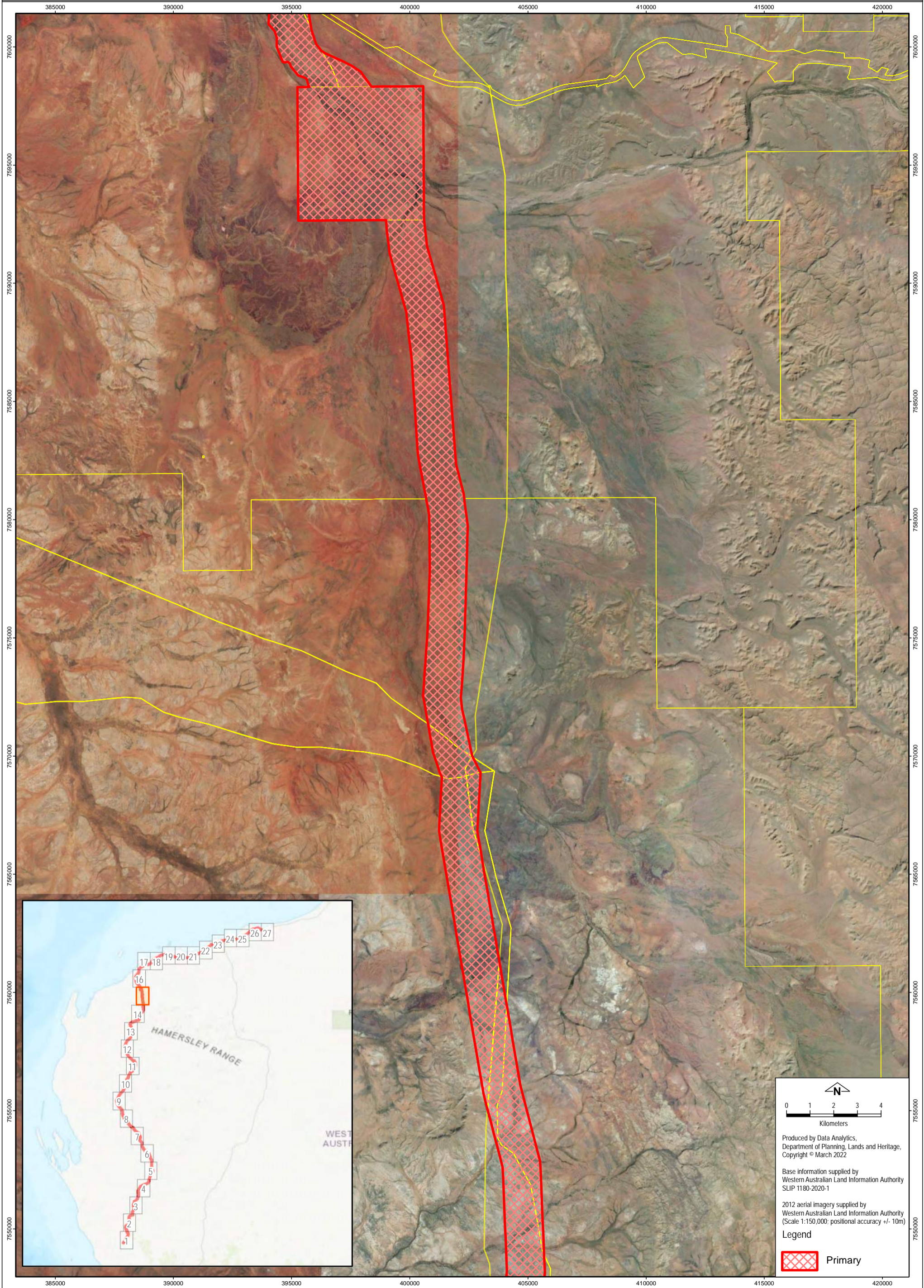
P5113 De Grey - Mullewa Stock Route No. 9701
Zones of Significance - Map 14





HERITAGE COUNCIL

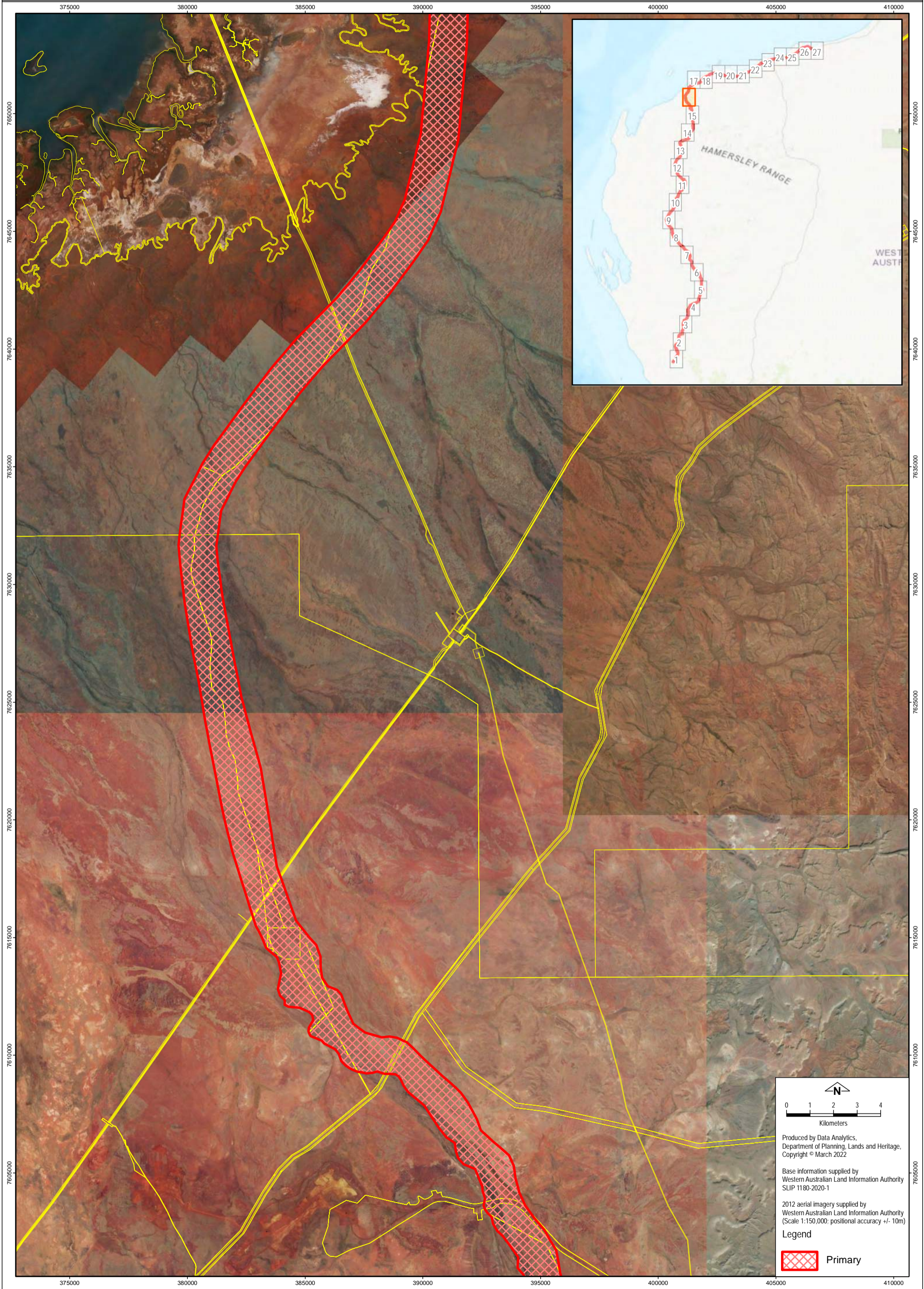
P5113 De Grey - Mullewa Stock Route No. 9701
Zones of Significance - Map 15





HERITAGE COUNCIL

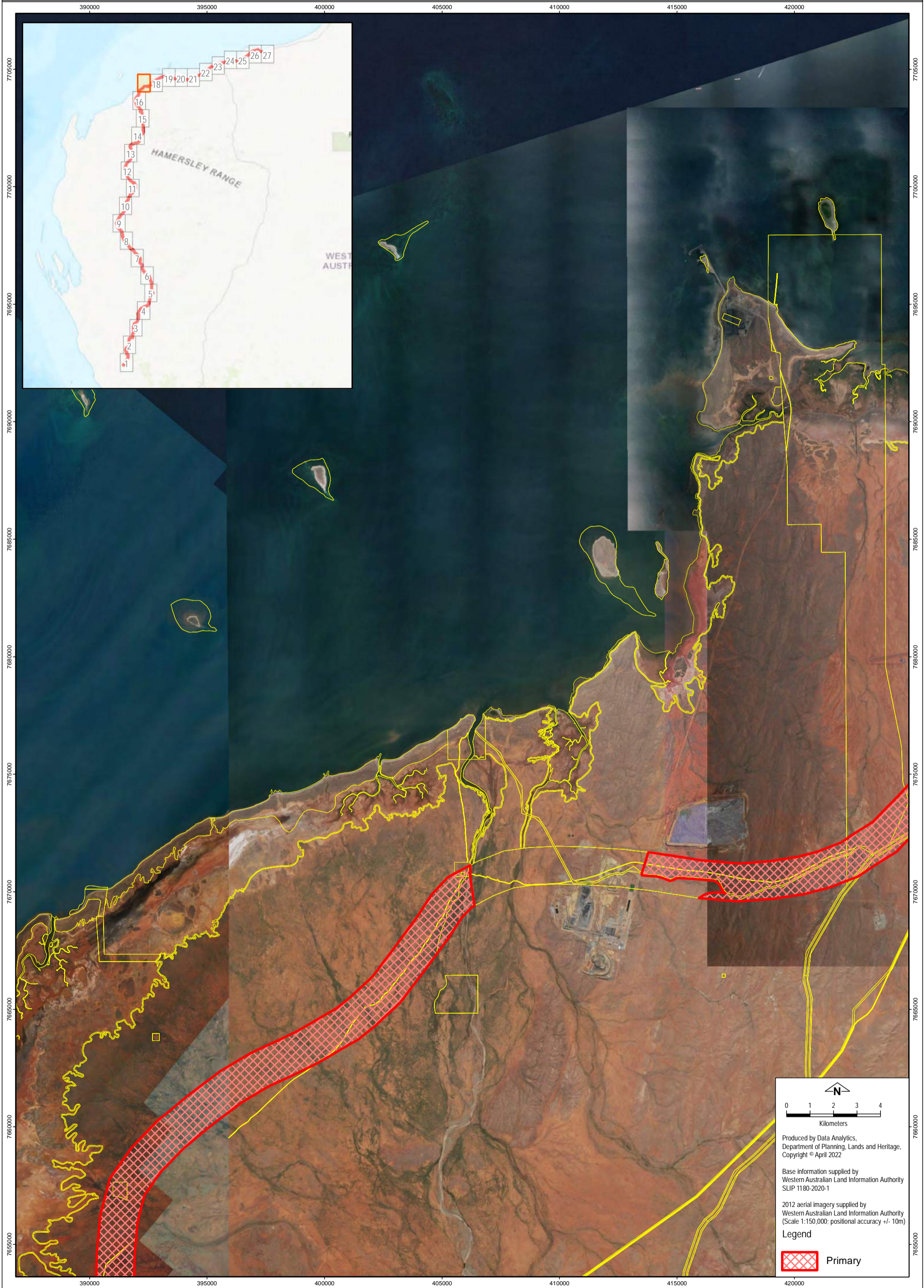
P5113 De Grey - Mullewa Stock Route No. 9701
Zones of Significance - Map 16





HERITAGE COUNCIL

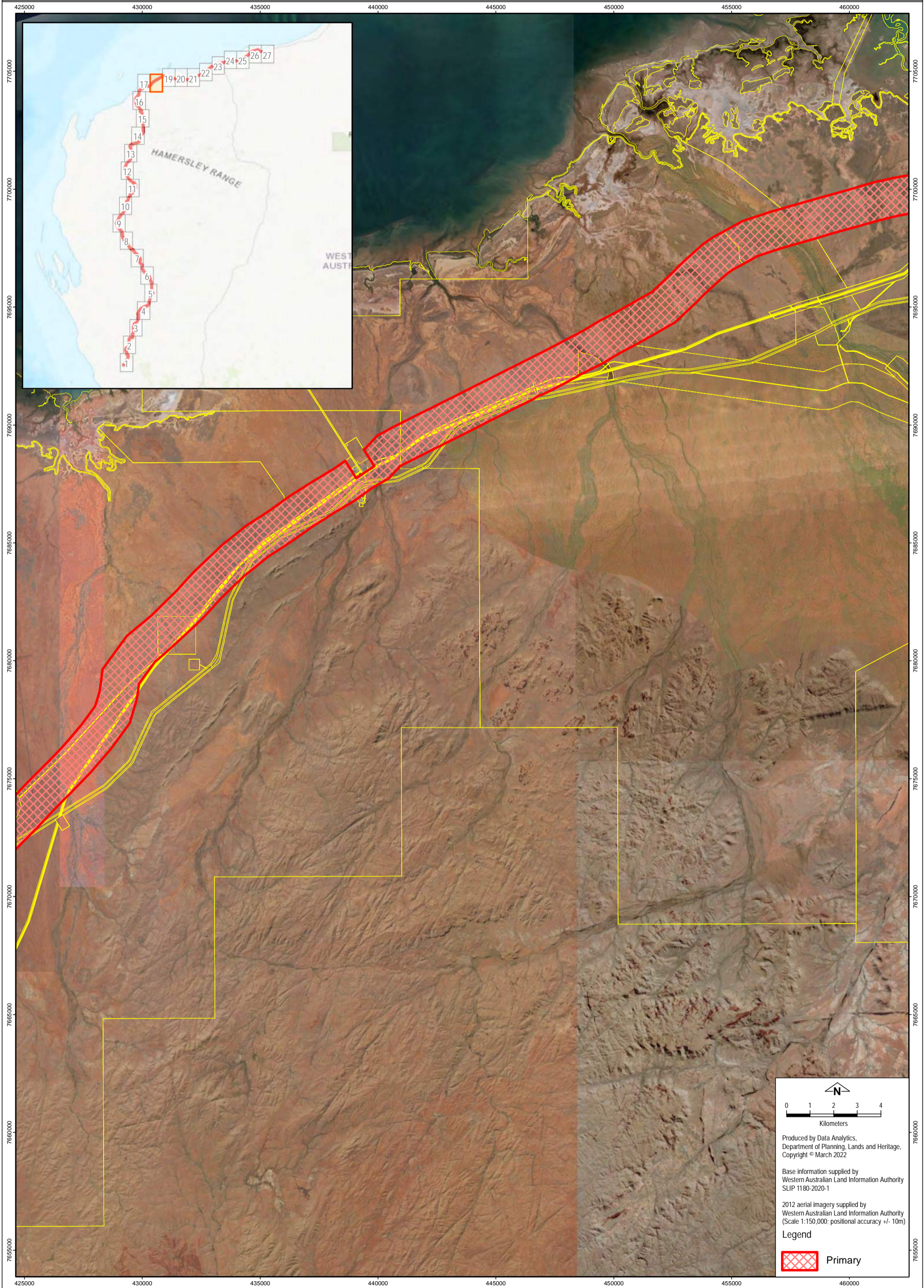
P5113 De Grey - Mullewa Stock Route No. 9701
Zones of Significance - Map 17





HERITAGE COUNCIL

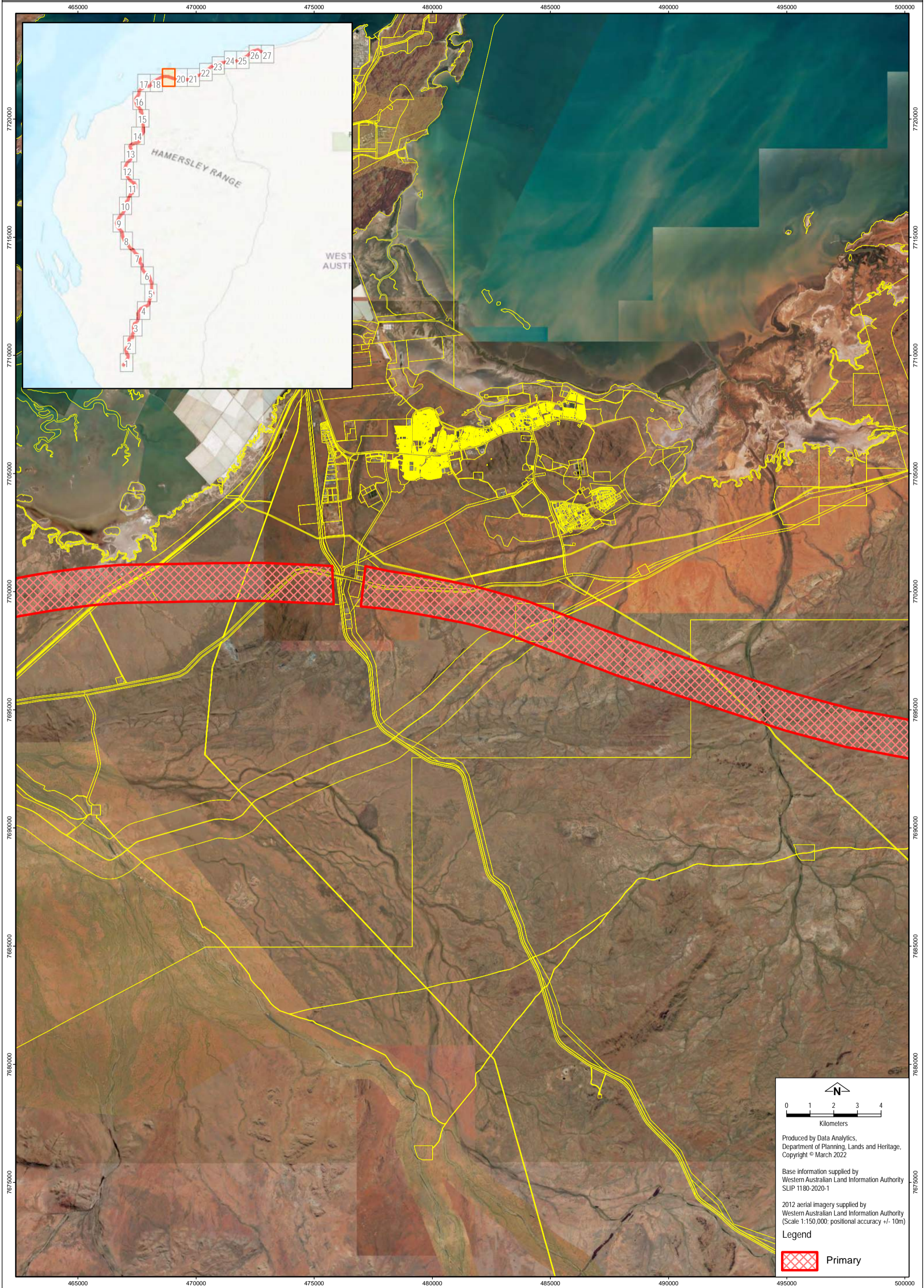
P5113 De Grey - Mullewa Stock Route No. 9701
Zones of Significance - Map 18





HERITAGE COUNCIL

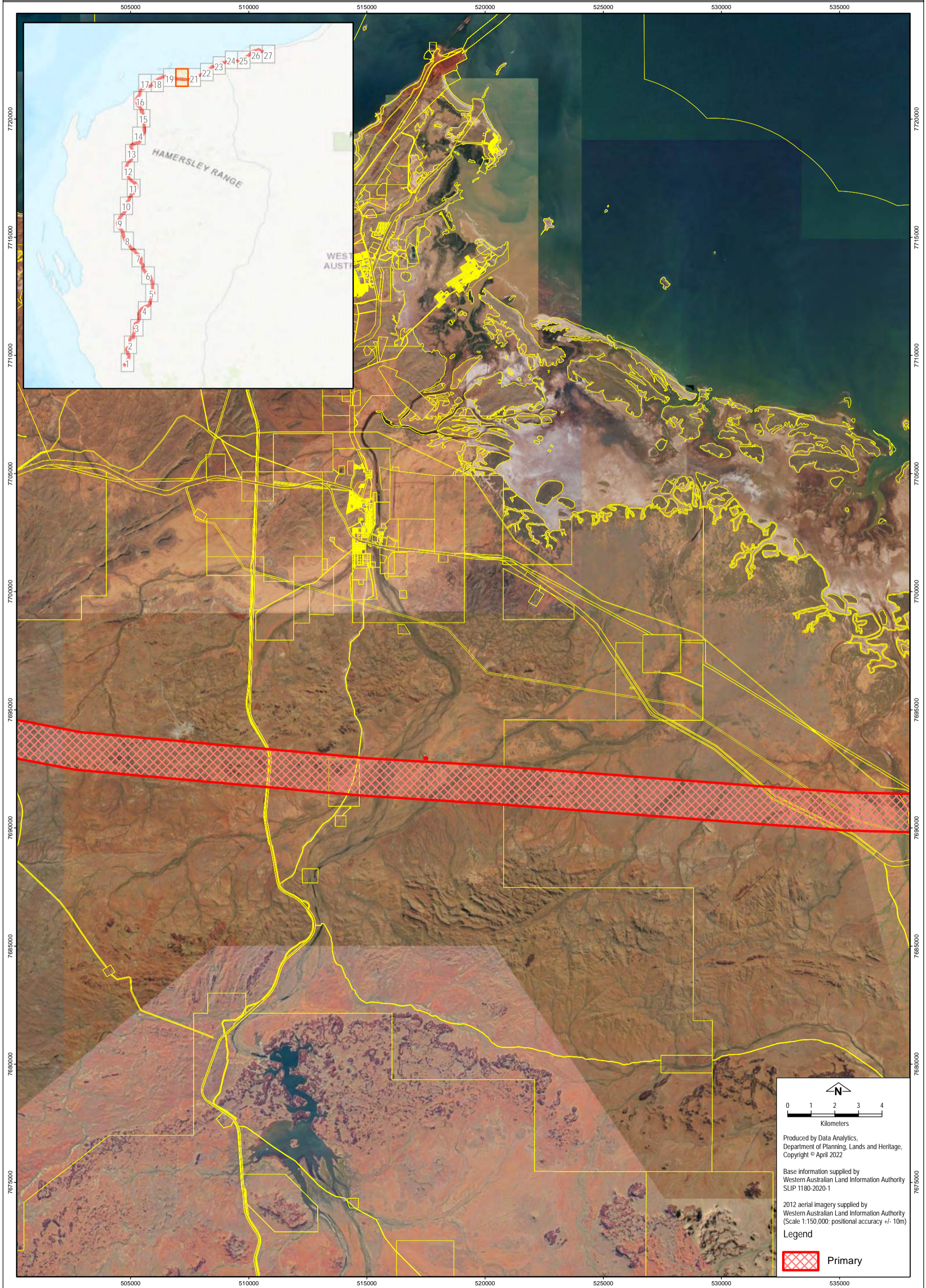
P5113 De Grey - Mullewa Stock Route No. 9701
Zones of Significance - Map 19





HERITAGE COUNCIL

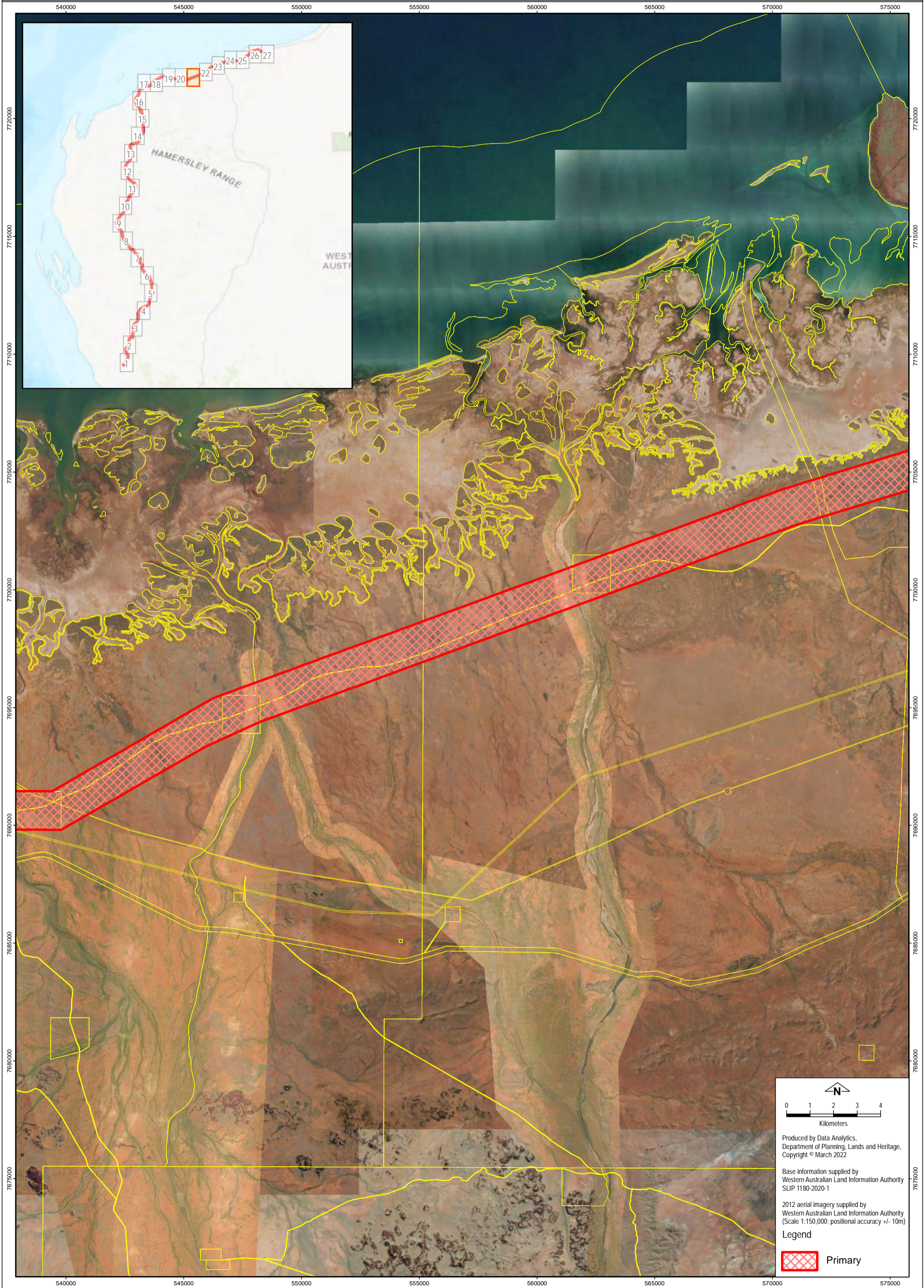
P5113 De Grey - Mullewa Stock Route No. 9701
Zones of Significance - Map 20





HERITAGE COUNCIL

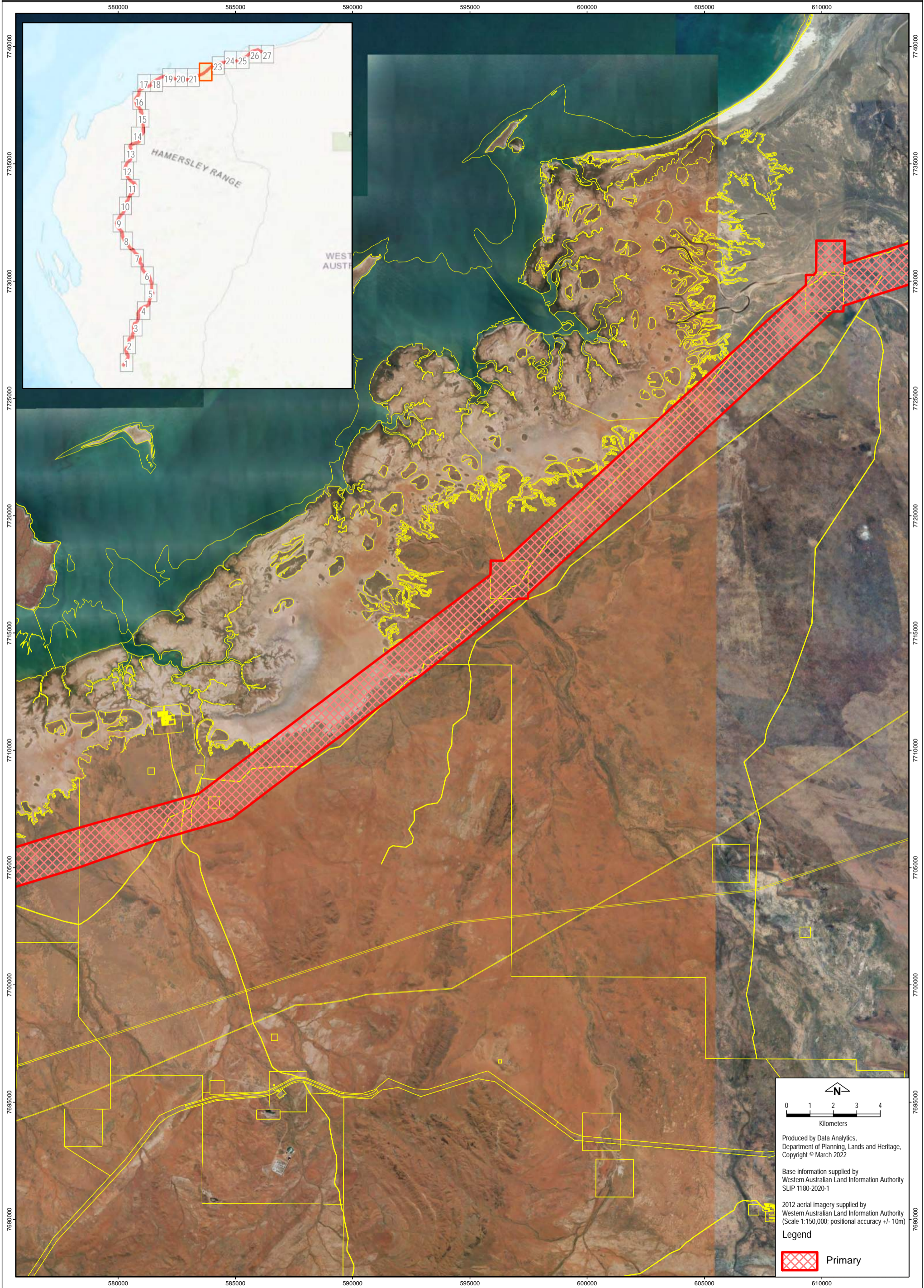
P5113 De Grey - Mullewa Stock Route No. 9701
Zones of Significance - Map 21





HERITAGE COUNCIL

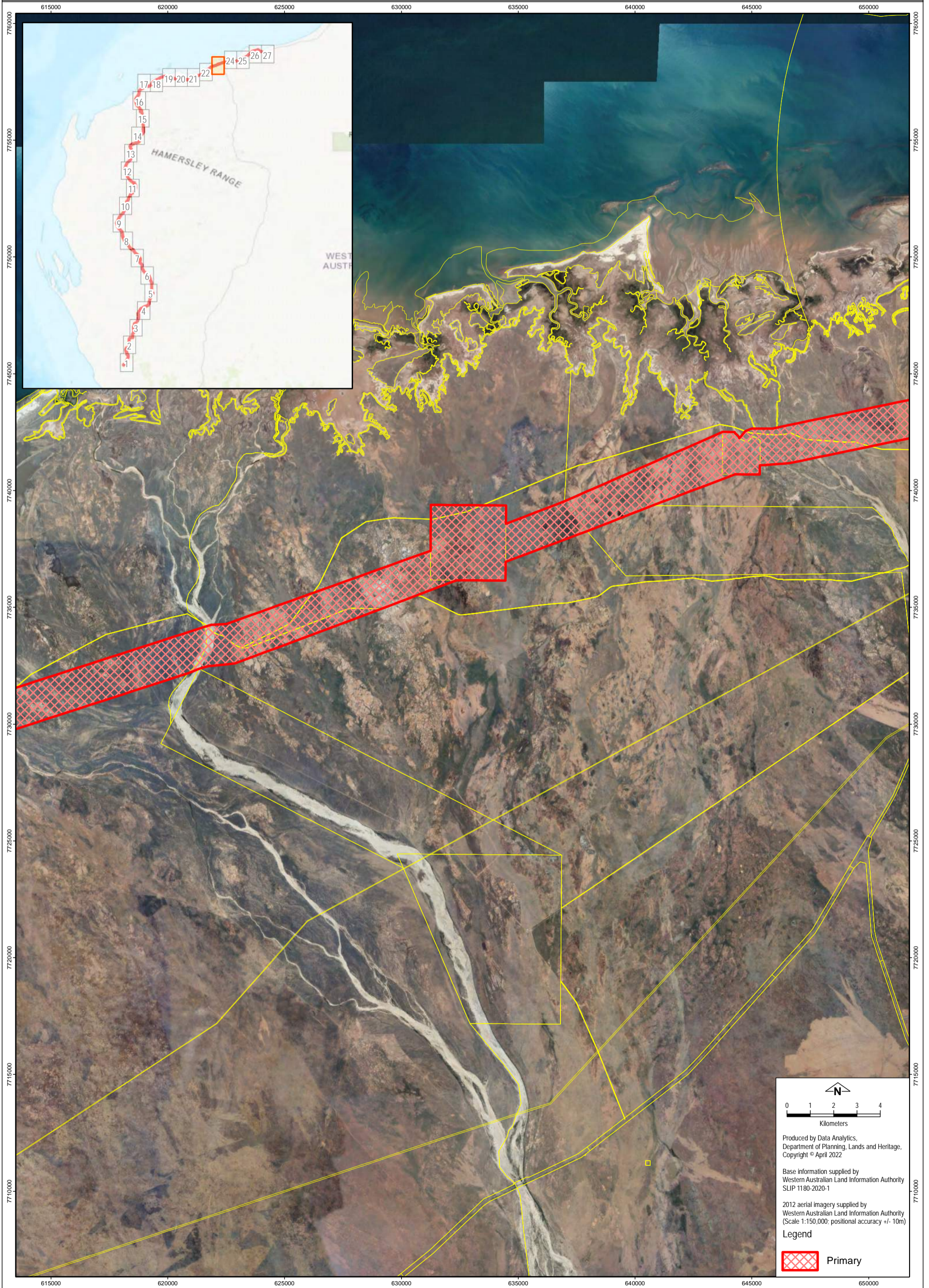
P5113 De Grey - Mullewa Stock Route No. 9701
Zones of Significance - Map 22





HERITAGE COUNCIL

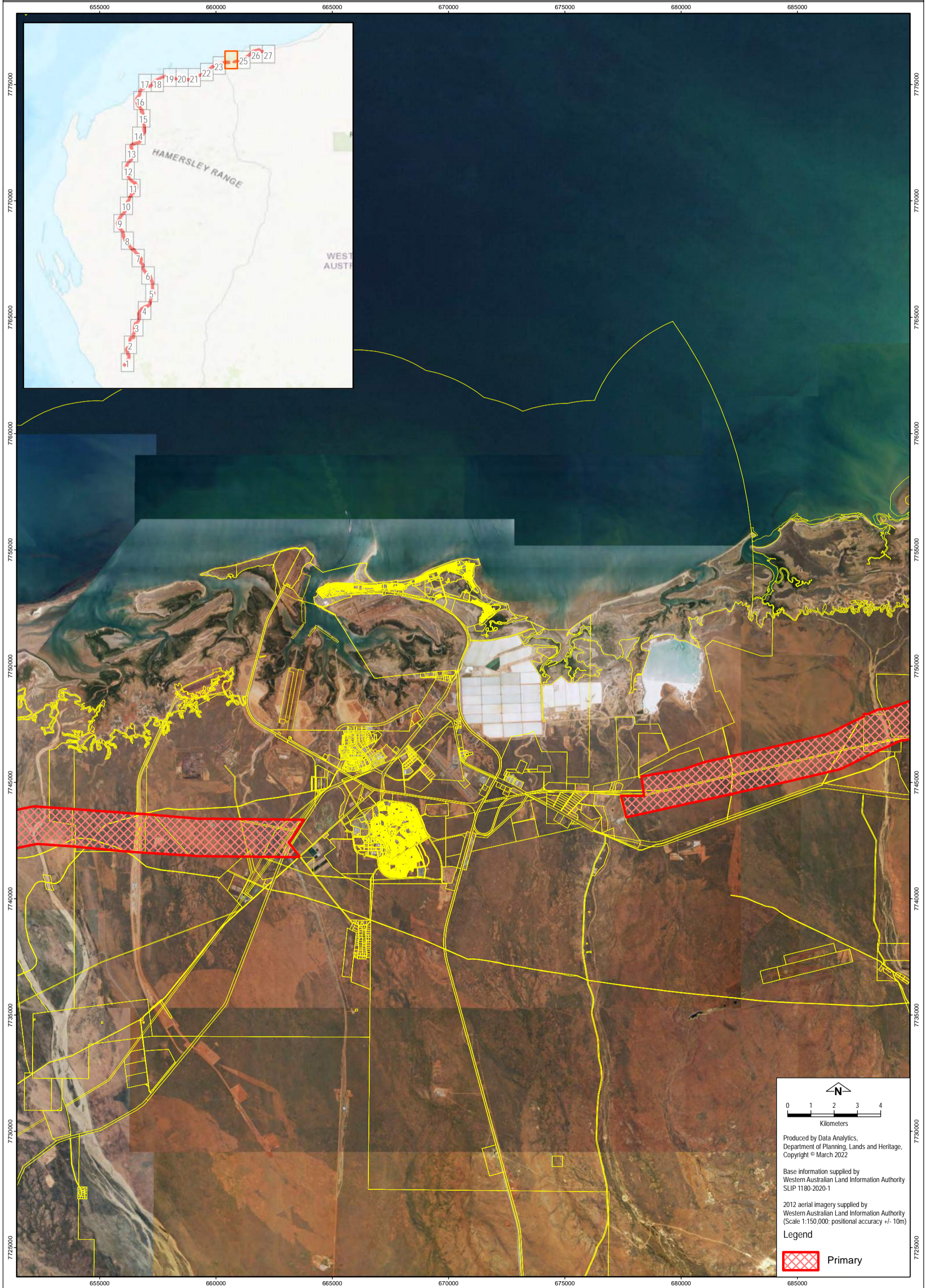
P5113 De Grey - Mullewa Stock Route No. 9701
Zones of Significance - Map 23





HERITAGE COUNCIL

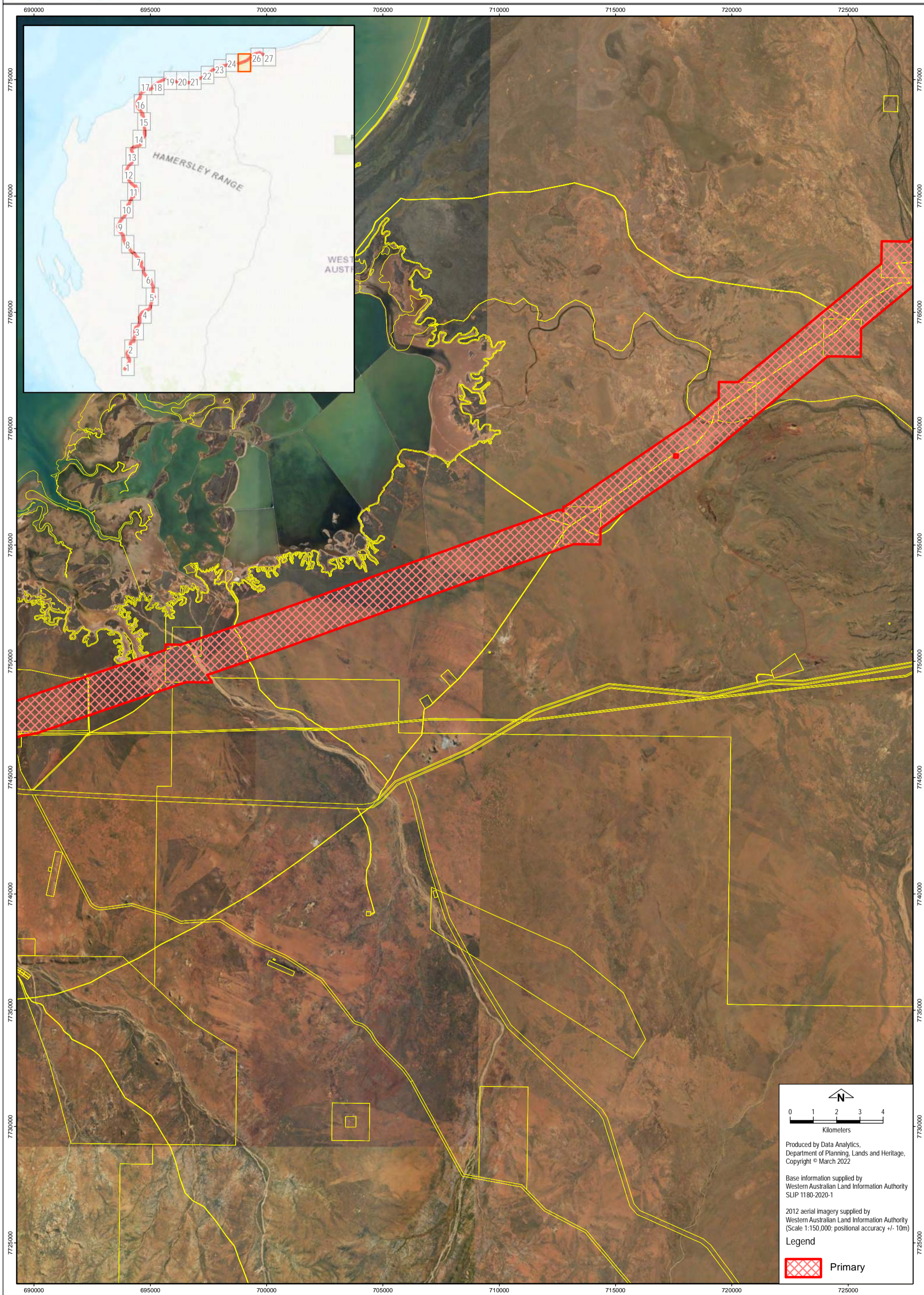
P5113 De Grey - Mullewa Stock Route No. 9701
Zones of Significance - Map 24





HERITAGE COUNCIL

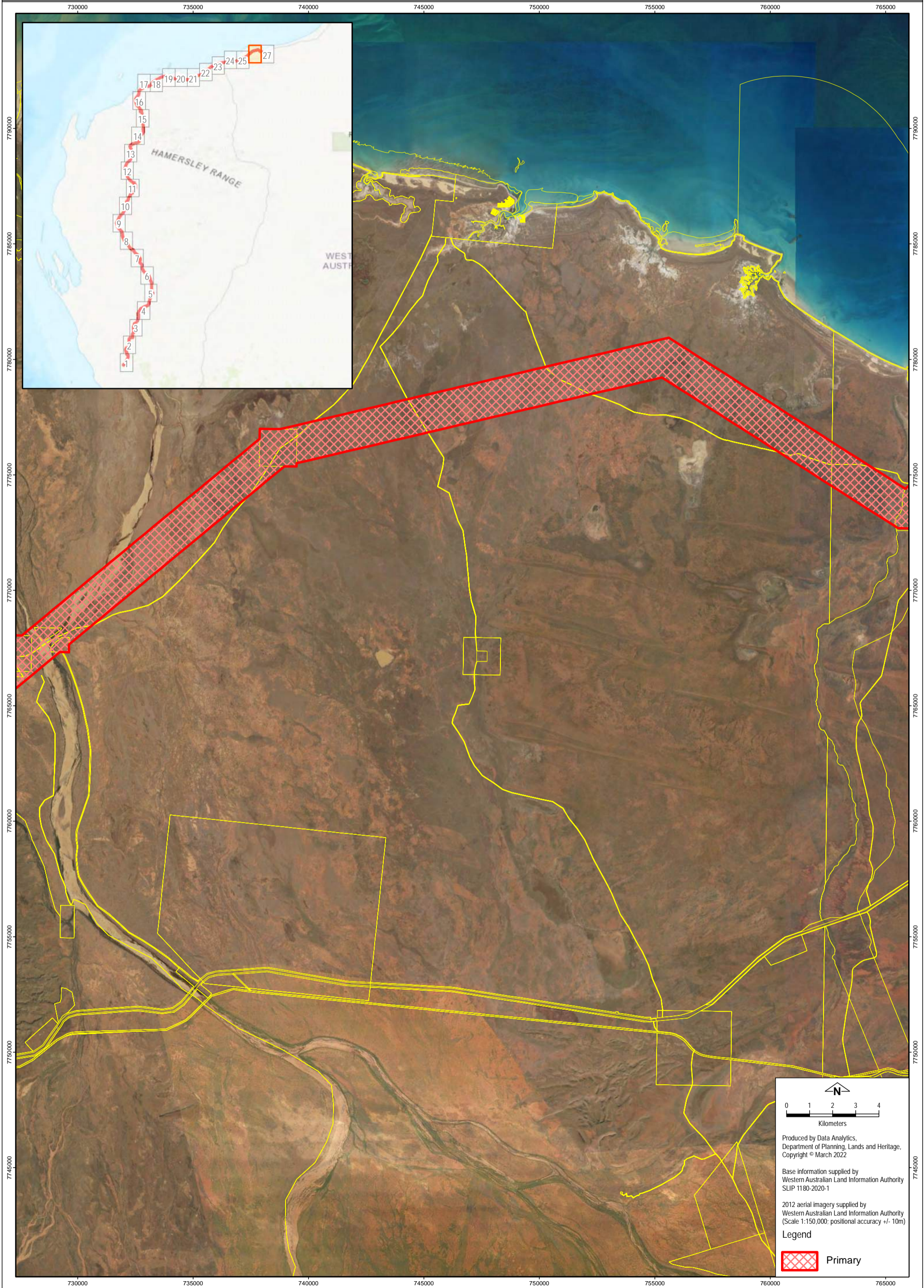
P5113 De Grey - Mullewa Stock Route No. 9701
Zones of Significance - Map 25





HERITAGE COUNCIL

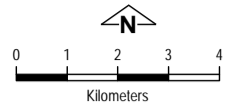
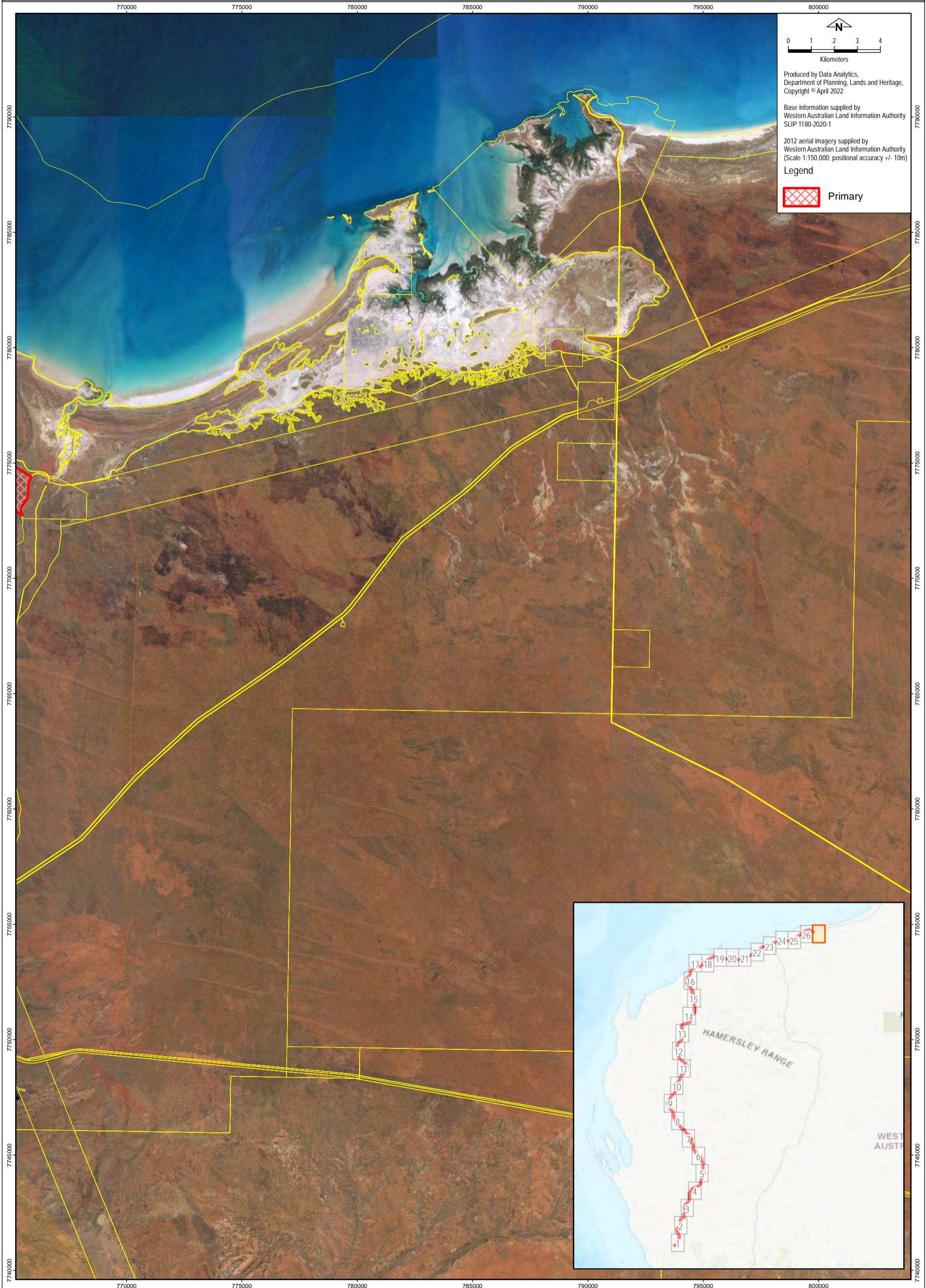
P5113 De Grey - Mullewa Stock Route No. 9701
Zones of Significance - Map 26





HERITAGE COUNCIL

P5113 De Grey - Mullewa Stock Route No. 9701
Zones of Significance - Map 27



Produced by Data Analytics,
Department of Planning, Lands and Heritage,
Copyright © April 2022

Base information supplied by
Western Australian Land Information Authority
SLIP 1180-2020-1

2012 aerial imagery supplied by
Western Australian Land Information Authority
(Scale 1:150,000; positional accuracy +/- 10m)

Legend

Primary