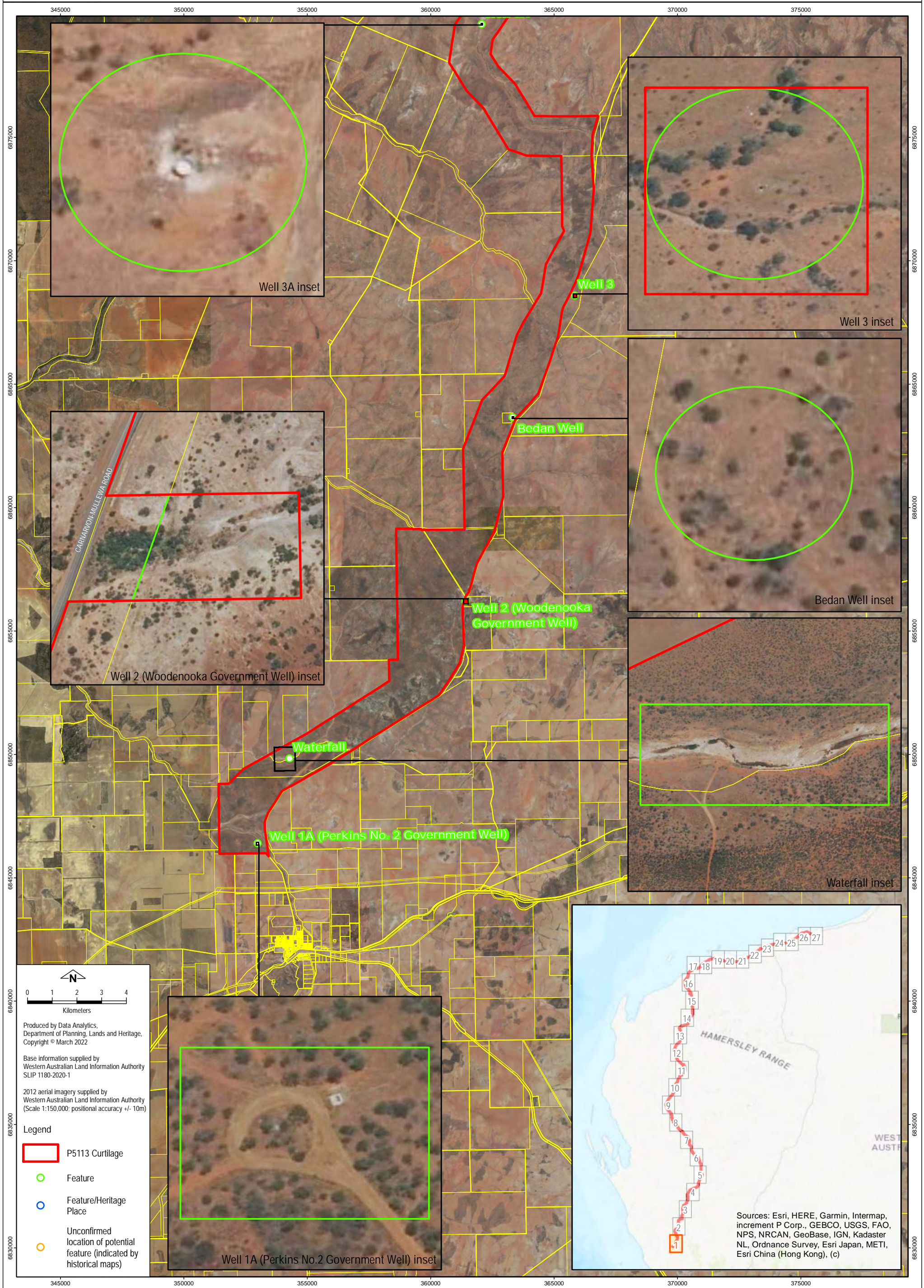
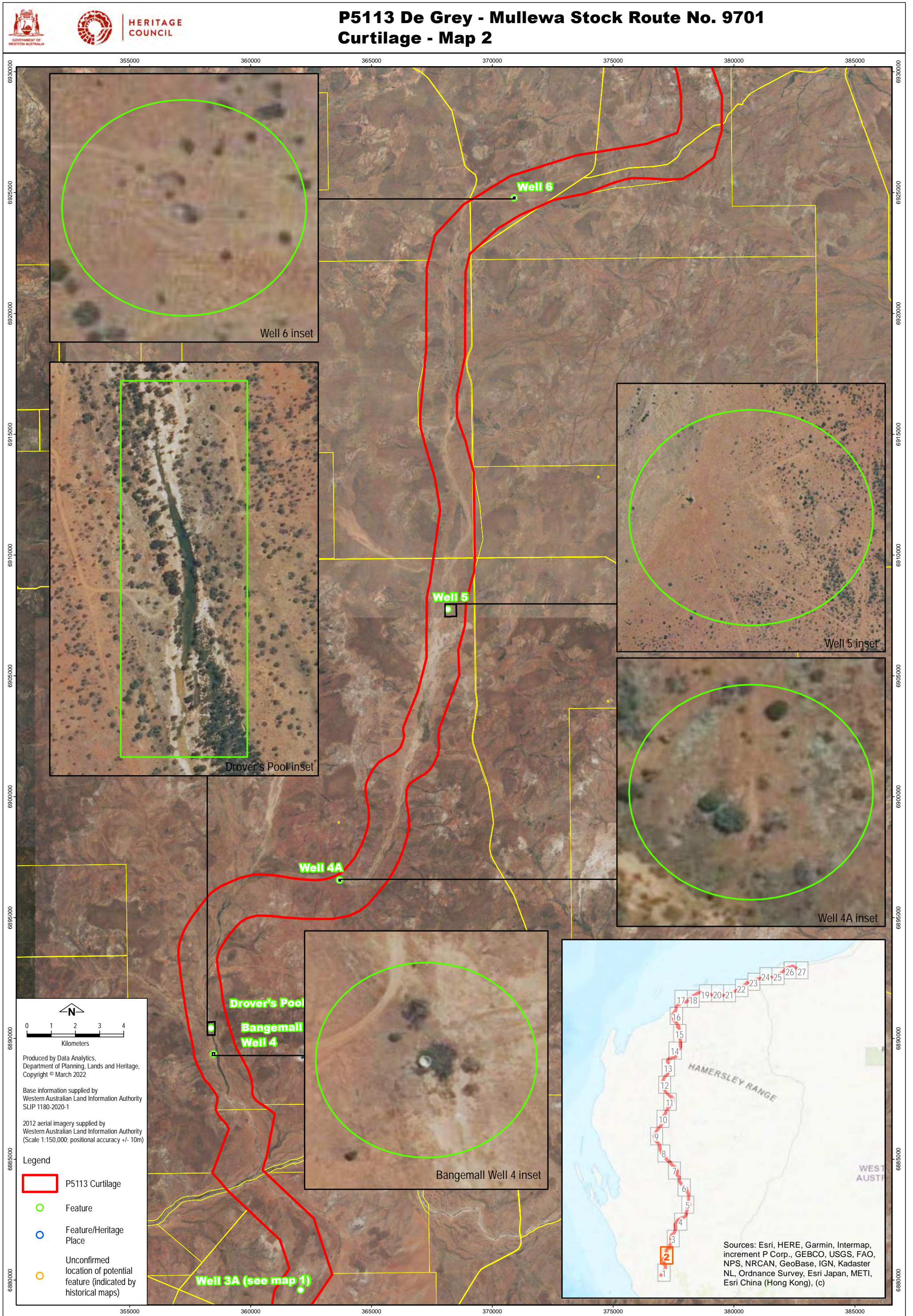




HERITAGE COUNCIL

P5113 De Grey - Mullewa Stock Route No. 9701
Curtilage - Map 1

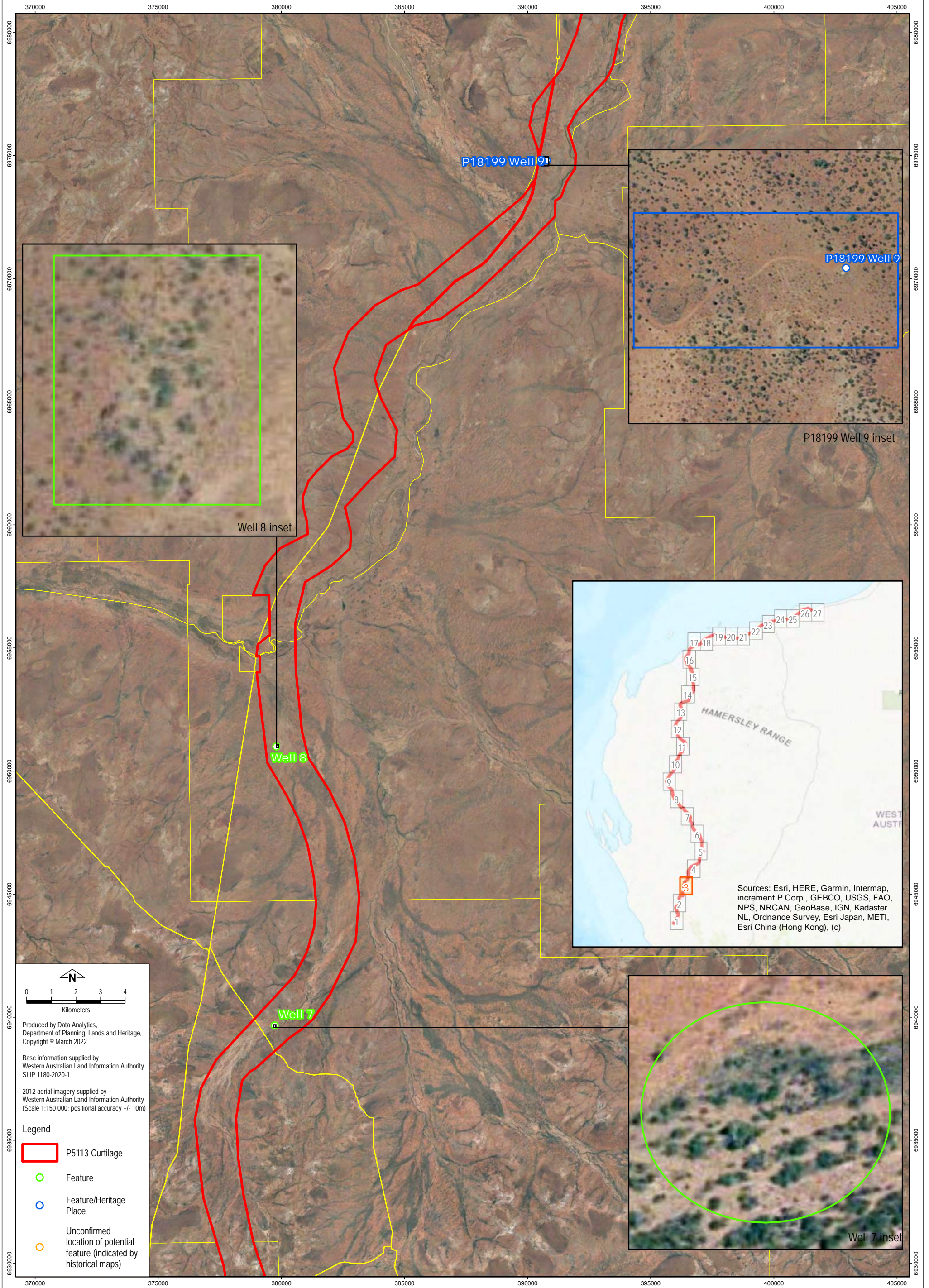






HERITAGE COUNCIL

P5113 De Grey - Mullewa Stock Route No. 9701
Curtilage - Map 3



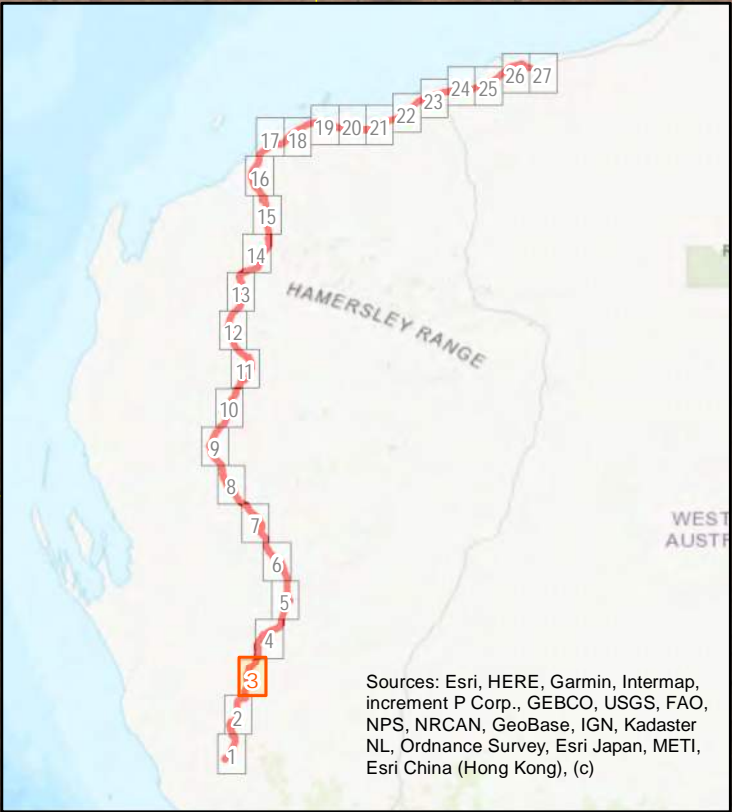
Produced by Data Analytics,
Department of Planning, Lands and Heritage,
Copyright © March 2022

Base information supplied by
Western Australian Land Information Authority
SLIP 1180-2020-1

2012 aerial imagery supplied by
Western Australian Land Information Authority
(Scale 1:150,000; positional accuracy +/- 10m)

Legend

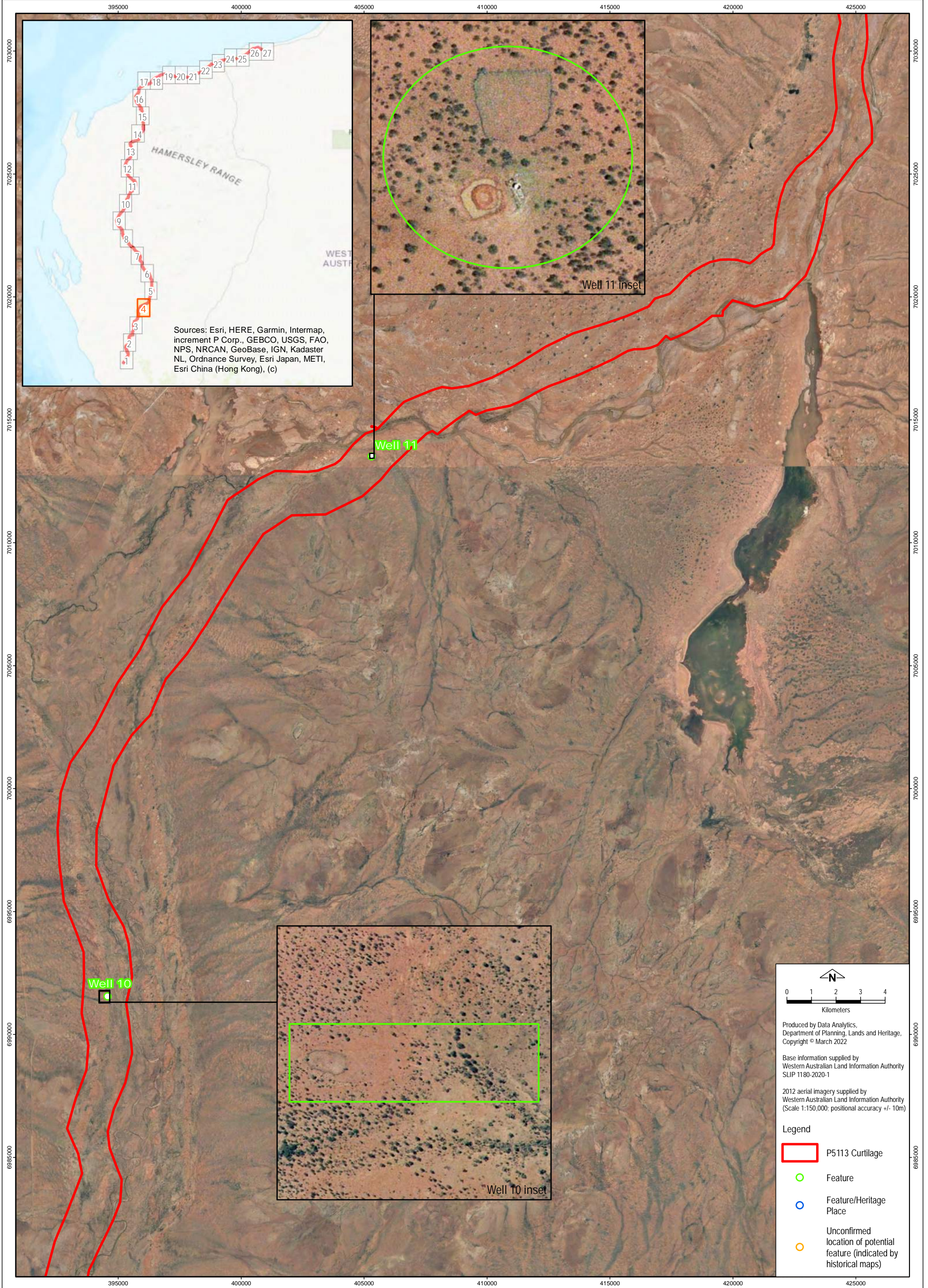
- P5113 Curtilage
- ◻ Feature
- Feature/Heritage Place
- Unconfirmed location of potential feature (indicated by historical maps)





HERITAGE COUNCIL

P5113 De Grey - Mullewa Stock Route No. 9701
Curtilage - Map 4



Sources: Esri, HERE, Garmin, Intermap, increment P Corp., GEBCO, USGS, FAO, NPS, NRCAN, GeoBase, IGN, Kadaster NL, Ordnance Survey, Esri Japan, METI, Esri China (Hong Kong), (c)

0 1 2 3 4
Kilometers

Produced by Data Analytics,
Department of Planning, Lands and Heritage,
Copyright © March 2022

Base information supplied by
Western Australian Land Information Authority
SLIP 1180-2020-1

2012 aerial imagery supplied by
Western Australian Land Information Authority
(Scale 1:150,000; positional accuracy +/- 10m)

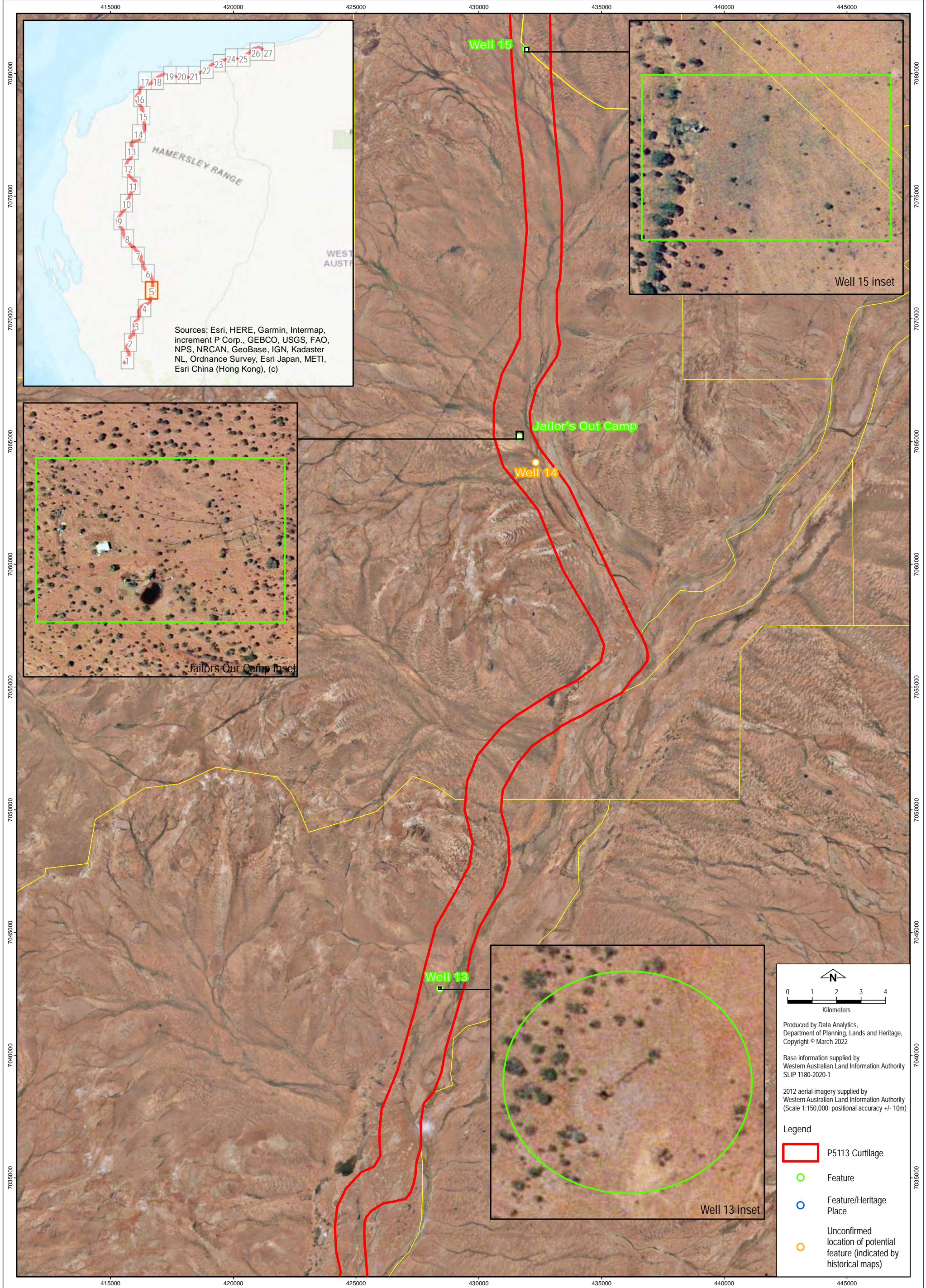
Legend

- P5113 Curtilage
- Feature
- Feature/Heritage Place
- Unconfirmed location of potential feature (indicated by historical maps)



HERITAGE COUNCIL

P5113 De Grey - Mullewa Stock Route No. 9701
Curtilage - Map 5

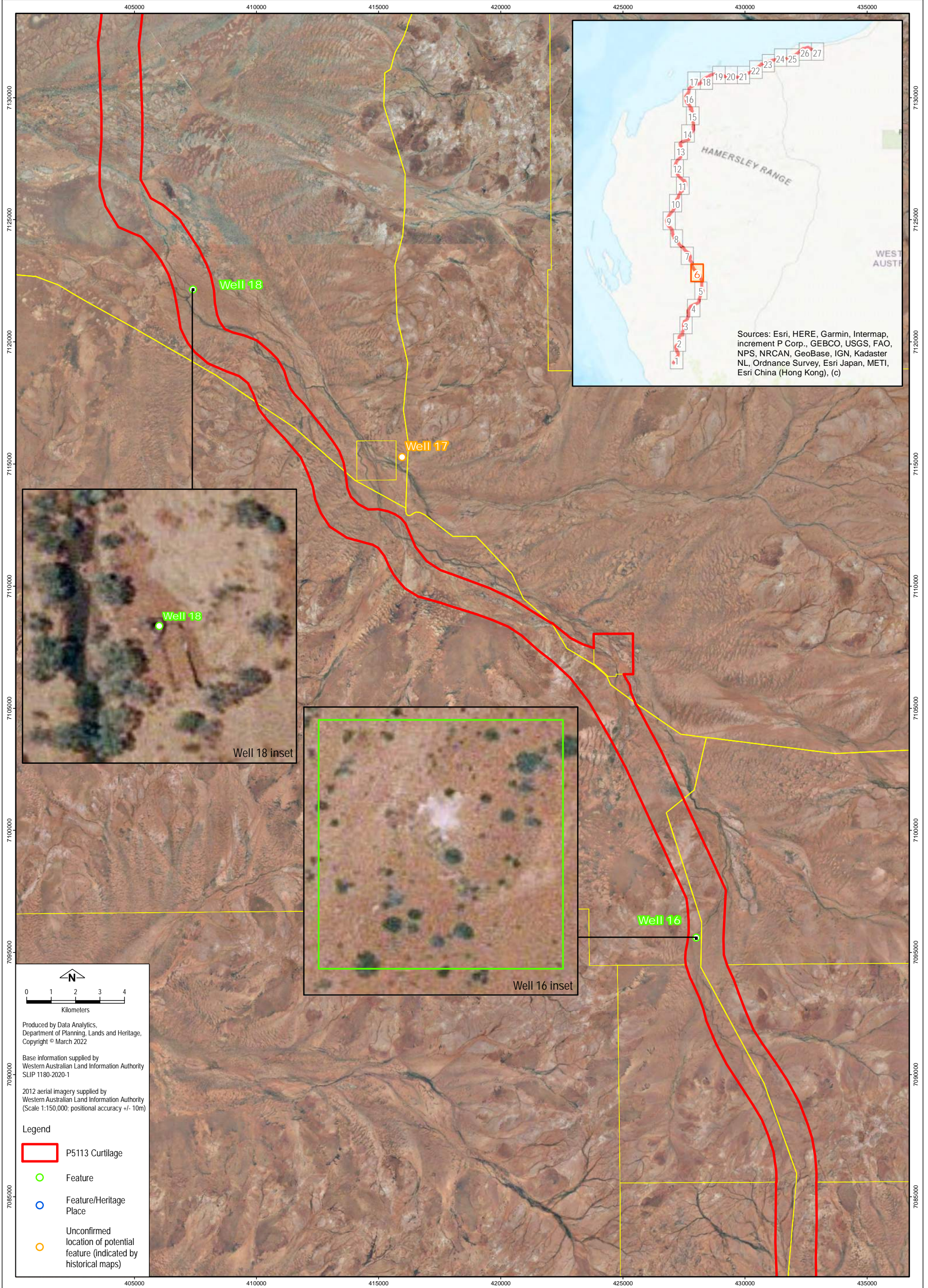


Sources: Esri, HERE, Garmin, Intermap, increment P Corp., GEBCO, USGS, FAO, NPS, NRCAN, GeoBase, IGN, Kadaster NL, Ordnance Survey, Esri Japan, METI, Esri China (Hong Kong), (c)



HERITAGE COUNCIL

P5113 De Grey - Mullewa Stock Route No. 9701
Curtilage - Map 6



Sources: Esri, HERE, Garmin, Intermap, increment P Corp., GEBCO, USGS, FAO, NPS, NRCAN, GeoBase, IGN, Kadaster NL, Ordnance Survey, Esri Japan, METI, Esri China (Hong Kong), (c)

Produced by Data Analytics,
Department of Planning, Lands and Heritage,
Copyright © March 2022

Base information supplied by
Western Australian Land Information Authority
SLIP 1180-2020-1

2012 aerial imagery supplied by
Western Australian Land Information Authority
(Scale 1:150,000; positional accuracy +/- 10m)

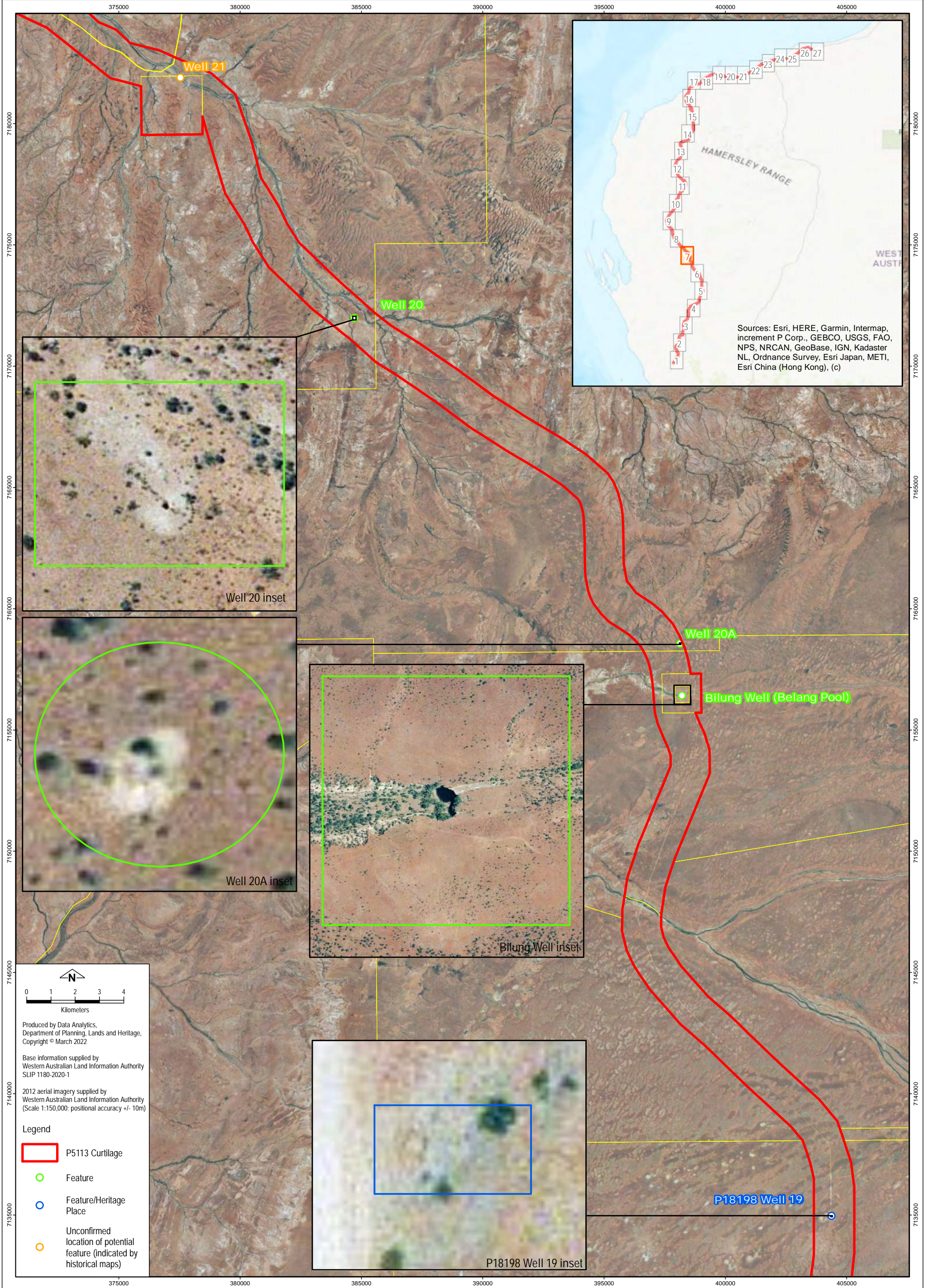
Legend

- P5113 Curtilage
- Feature
- Feature/Heritage Place
- Unconfirmed location of potential feature (indicated by historical maps)



HERITAGE COUNCIL

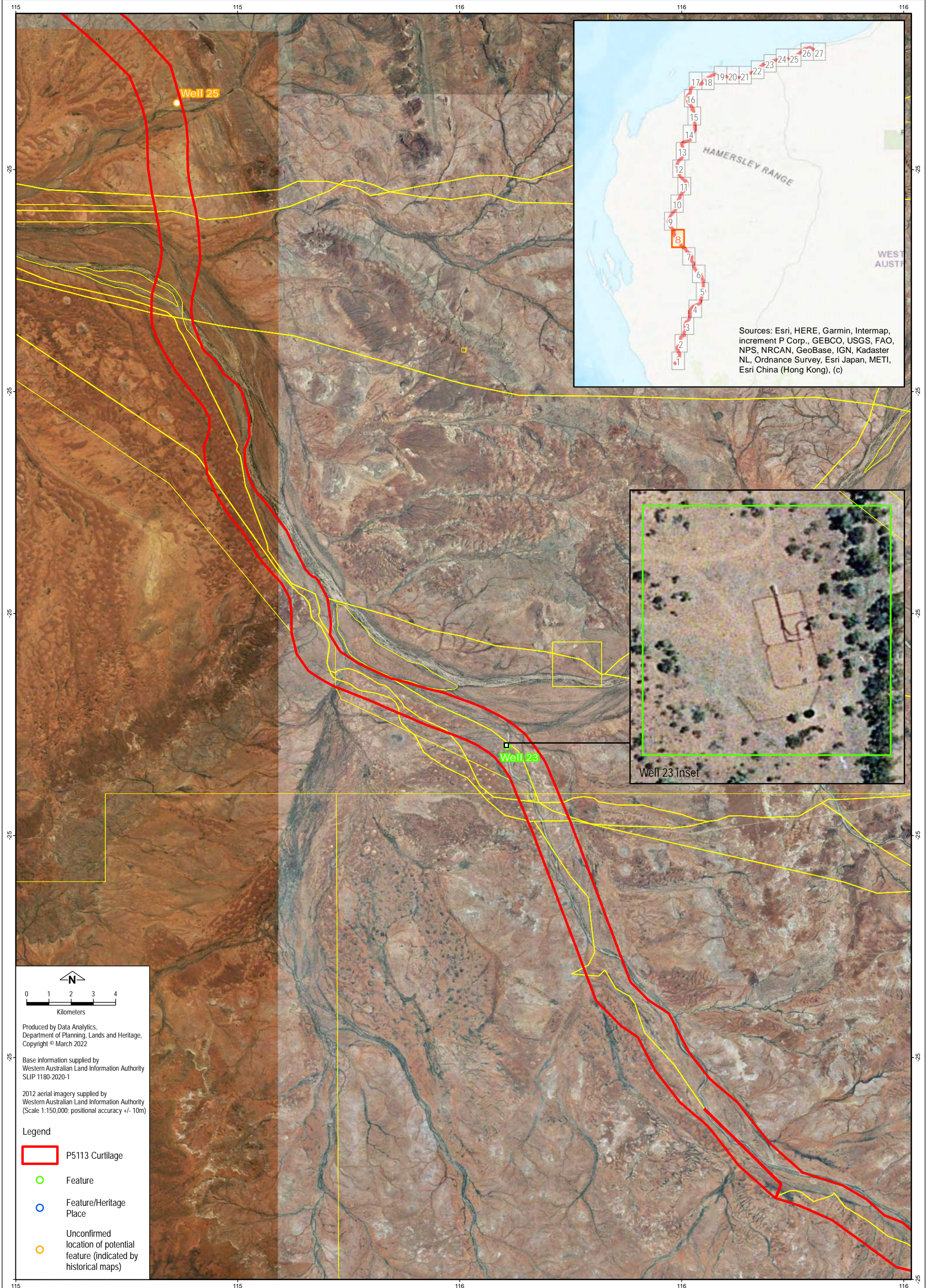
P5113 De Grey - Mullewa Stock Route No. 9701
Curtilage - Map 7





HERITAGE COUNCIL

P5113 De Grey - Mullewa Stock Route No. 9701
Curtilage - Map 8



0 1 2 3 4
Kilometers

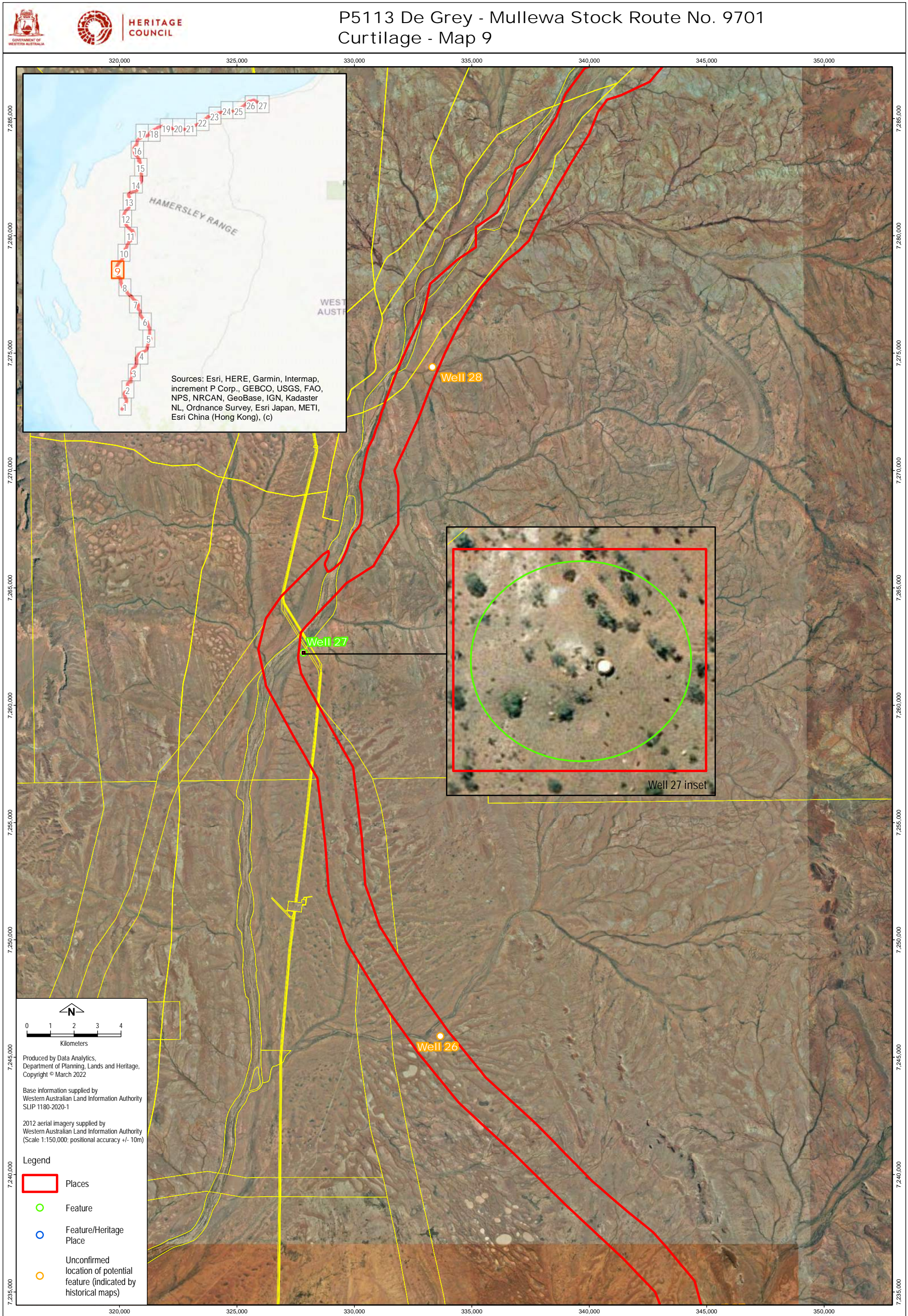
Produced by Data Analytics,
Department of Planning, Lands and Heritage,
Copyright © March 2022

Base information supplied by
Western Australian Land Information Authority
SLIP 1180-2020-1

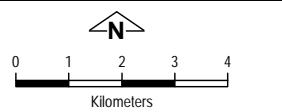
2012 aerial imagery supplied by
Western Australian Land Information Authority
(Scale 1:150,000; positional accuracy +/- 10m)

Legend

- P5113 Curtilage
- Feature
- Feature/Heritage Place
- Unconfirmed location of potential feature (indicated by historical maps)



Sources: Esri, HERE, Garmin, Intermap, increment P Corp., GEBCO, USGS, FAO, NPS, NRCAN, GeoBase, IGN, Kadaster NL, Ordnance Survey, Esri Japan, METI, Esri China (Hong Kong), (c)



Produced by Data Analytics,
Department of Planning, Lands and Heritage,
Copyright © March 2022

Base information supplied by
Western Australian Land Information Authority
SLIP 1180-2020-1

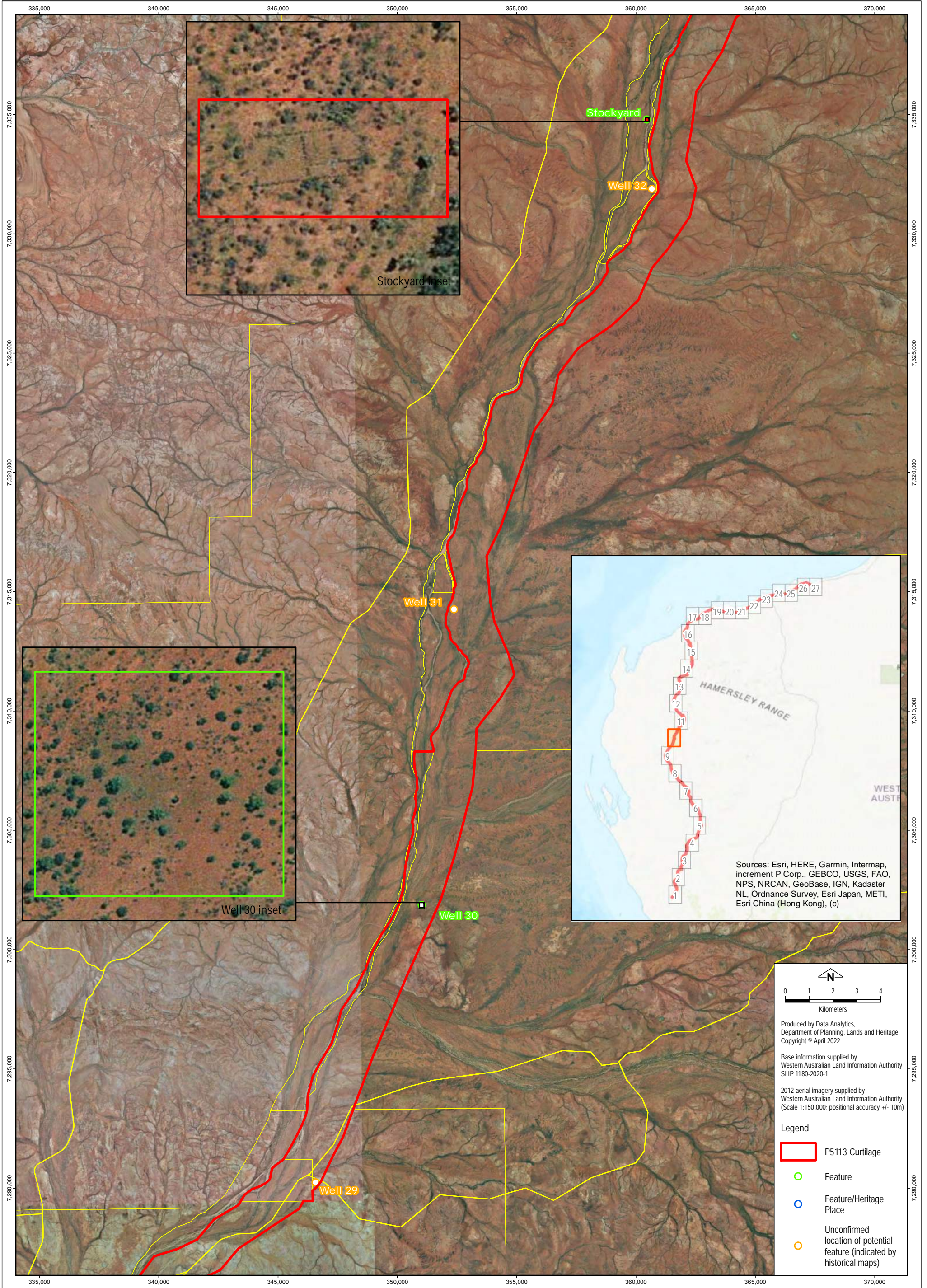
2012 aerial imagery supplied by
Western Australian Land Information Authority
(Scale 1:150,000; positional accuracy +/- 10m)

- Legend**
- Places
 - Feature
 - Feature/Heritage Place
 - Unconfirmed location of potential feature (indicated by historical maps)

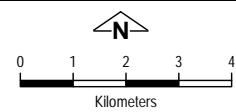


HERITAGE COUNCIL

P5113 De Grey - Mullewa Stock Route No. 9701
Curtilage - Map 10



Sources: Esri, HERE, Garmin, Intermap, increment P Corp., GEBCO, USGS, FAO, NPS, NRCAN, GeoBase, IGN, Kadaster NL, Ordnance Survey, Esri Japan, METI, Esri China (Hong Kong), (c)

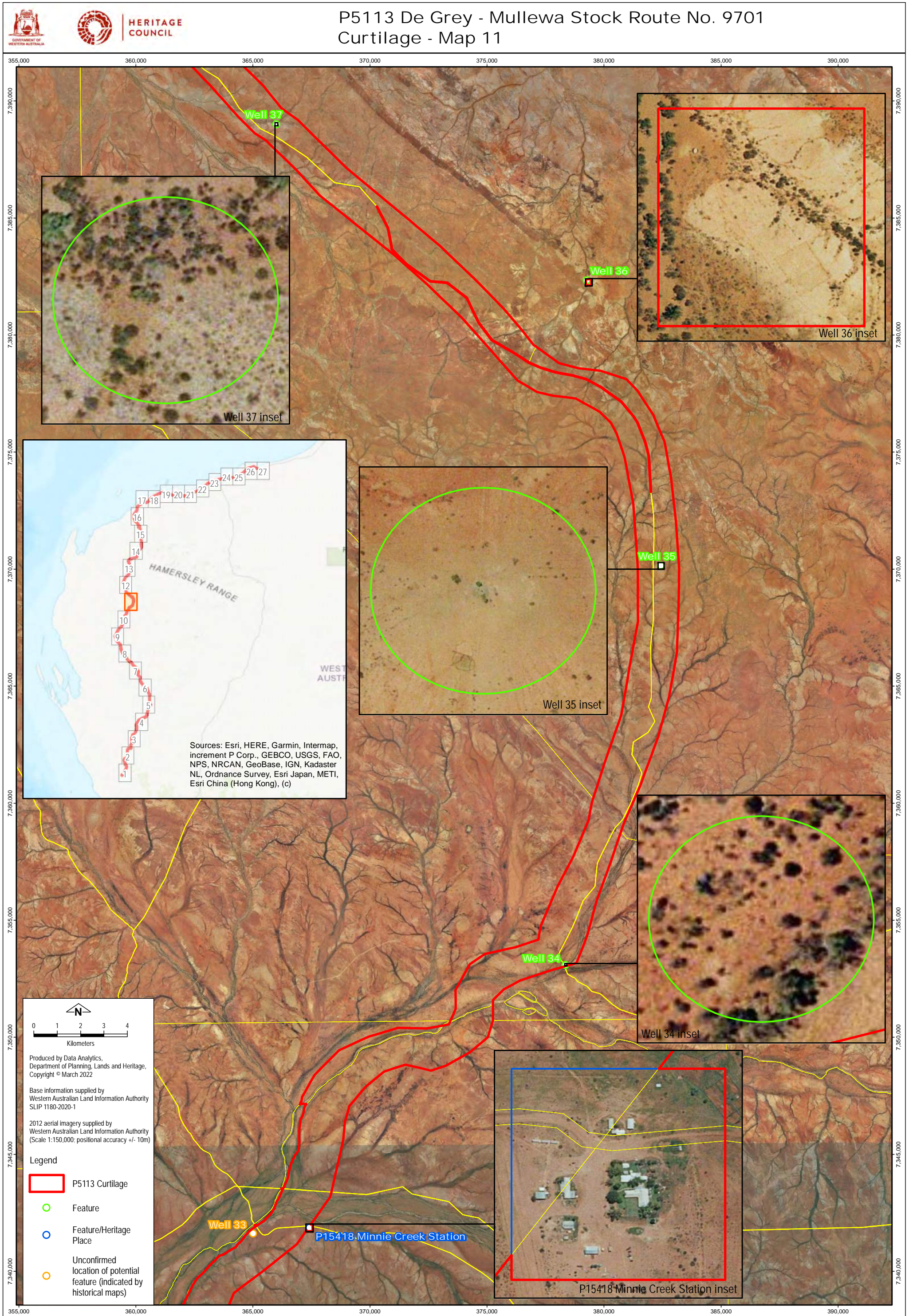


Produced by Data Analytics,
Department of Planning, Lands and Heritage,
Copyright © April 2022

Base information supplied by
Western Australian Land Information Authority
SLIP 1180-2020-1

2012 aerial imagery supplied by
Western Australian Land Information Authority
(Scale 1:150,000; positional accuracy +/- 10m)

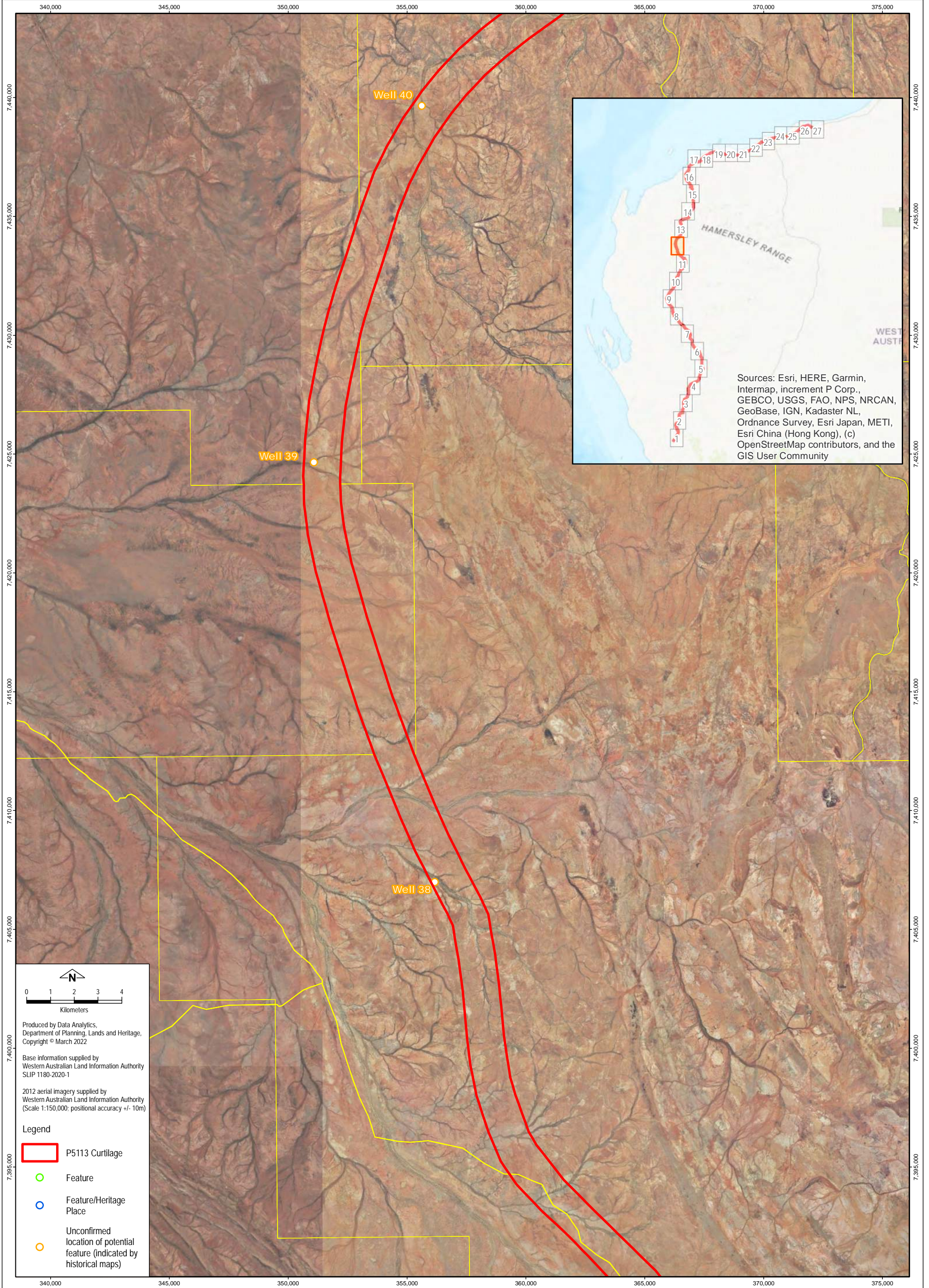
- Legend
- P5113 Curtilage
 - Feature
 - Feature/Heritage Place
 - Unconfirmed location of potential feature (indicated by historical maps)





HERITAGE COUNCIL

P5113 De Grey - Mullewa Stock Route No. 9701
Curtilage - Map 12



Sources: Esri, HERE, Garmin, Intermap, increment P Corp., GEBCO, USGS, FAO, NPS, NRCAN, GeoBase, IGN, Kadaster NL, Ordnance Survey, Esri Japan, METI, Esri China (Hong Kong), (c) OpenStreetMap contributors, and the GIS User Community

0 1 2 3 4
Kilometers

Produced by Data Analytics,
Department of Planning, Lands and Heritage,
Copyright © March 2022

Base information supplied by
Western Australian Land Information Authority
SLIP 1180-2020-1

2012 aerial imagery supplied by
Western Australian Land Information Authority
(Scale 1:150,000; positional accuracy +/- 10m)

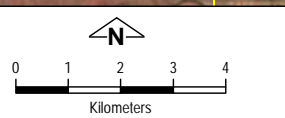
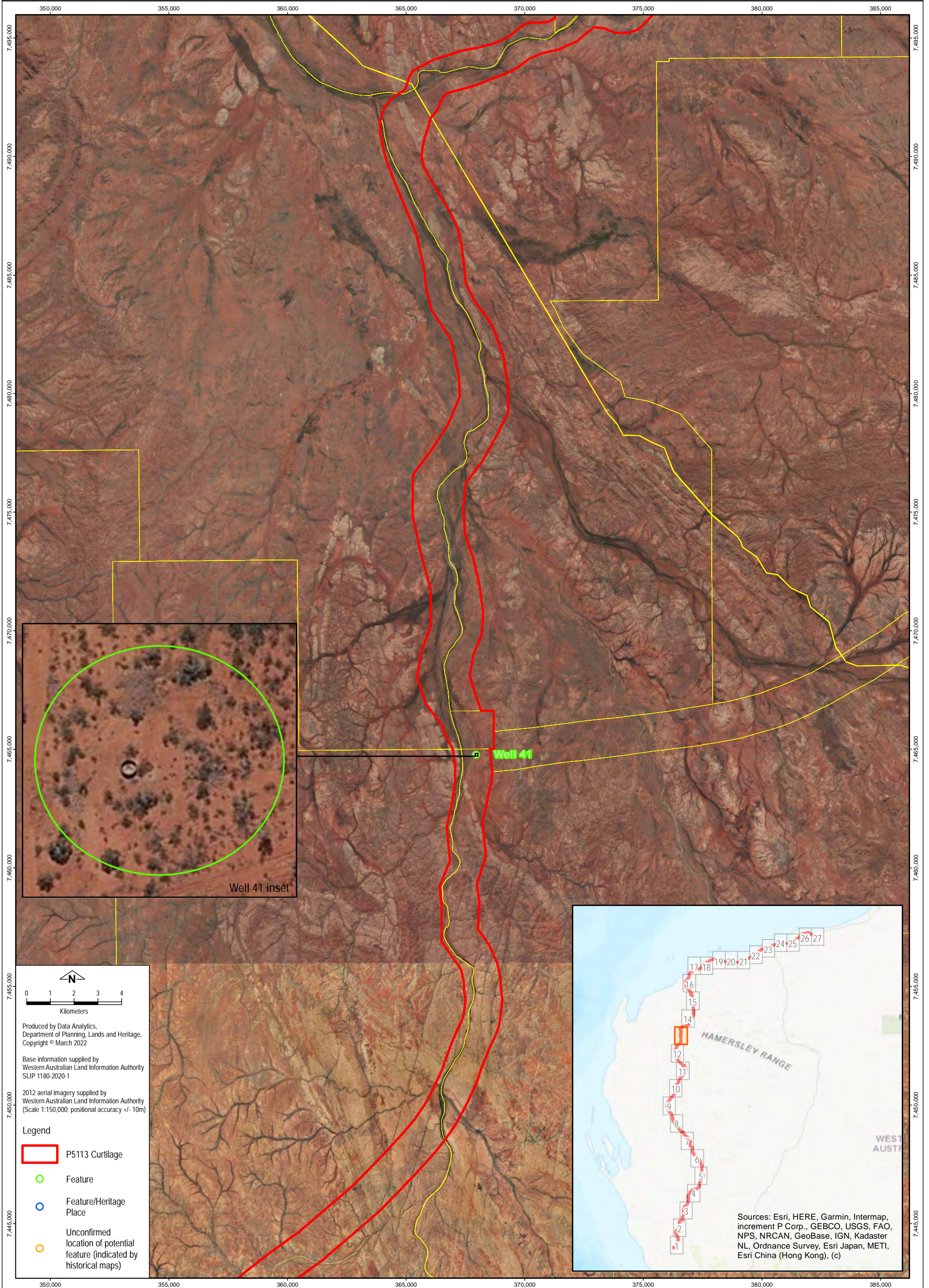
Legend

- P5113 Curtilage
- Feature
- Feature/Heritage Place
- Unconfirmed location of potential feature (indicated by historical maps)



HERITAGE COUNCIL

P5113 De Grey - Mullewa Stock Route No. 9701
Curtilage - Map 13



Produced by Data Analytics,
Department of Planning, Lands and Heritage,
Copyright © March 2022

Base information supplied by
Western Australian Land Information Authority
SLIP 1180-2020-1

2012 aerial imagery supplied by
Western Australian Land Information Authority
(Scale 1:150,000; positional accuracy +/- 10m)

Legend

- P5113 Curtilage
- Feature
- Feature/Heritage Place
- Unconfirmed location of potential feature (indicated by historical maps)

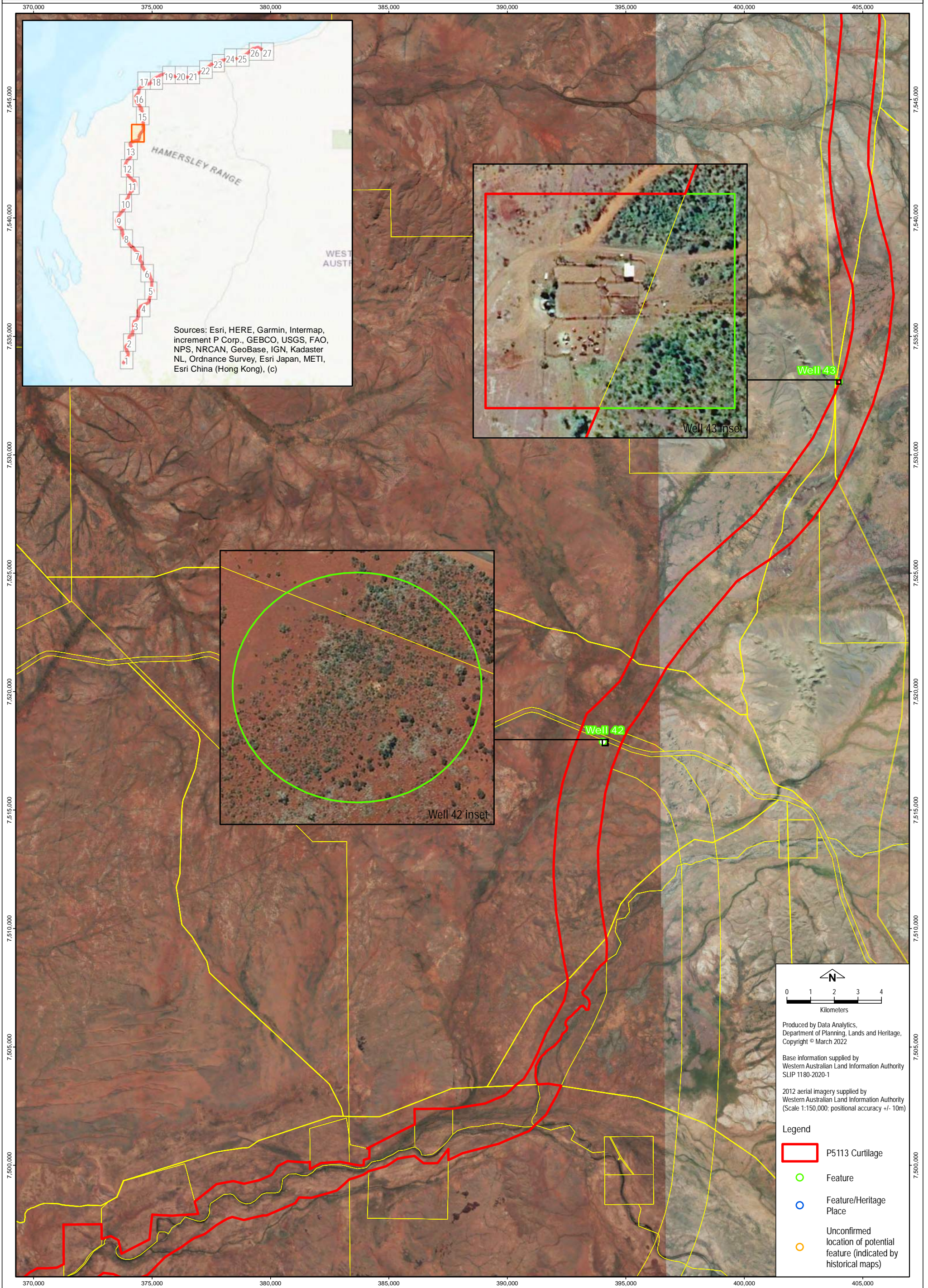


Sources: Esri, HERE, Garmin, Intermap, increment P Corp., GEBCO, USGS, FAO, NPS, NRCAN, GeoBase, IGN, Kadaster NL, Ordnance Survey, Esri Japan, METI, Esri China (Hong Kong), (c)

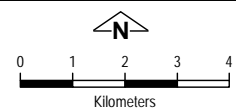


HERITAGE COUNCIL

P5113 De Grey - Mullewa Stock Route No. 9701
Curtilage - Map 14



Sources: Esri, HERE, Garmin, Intermap, increment P Corp., GEBCO, USGS, FAO, NPS, NRCAN, GeoBase, IGN, Kadaster NL, Ordnance Survey, Esri Japan, METI, Esri China (Hong Kong), (c)



Produced by Data Analytics,
Department of Planning, Lands and Heritage,
Copyright © March 2022

Base information supplied by
Western Australian Land Information Authority
SLIP 1180-2020-1

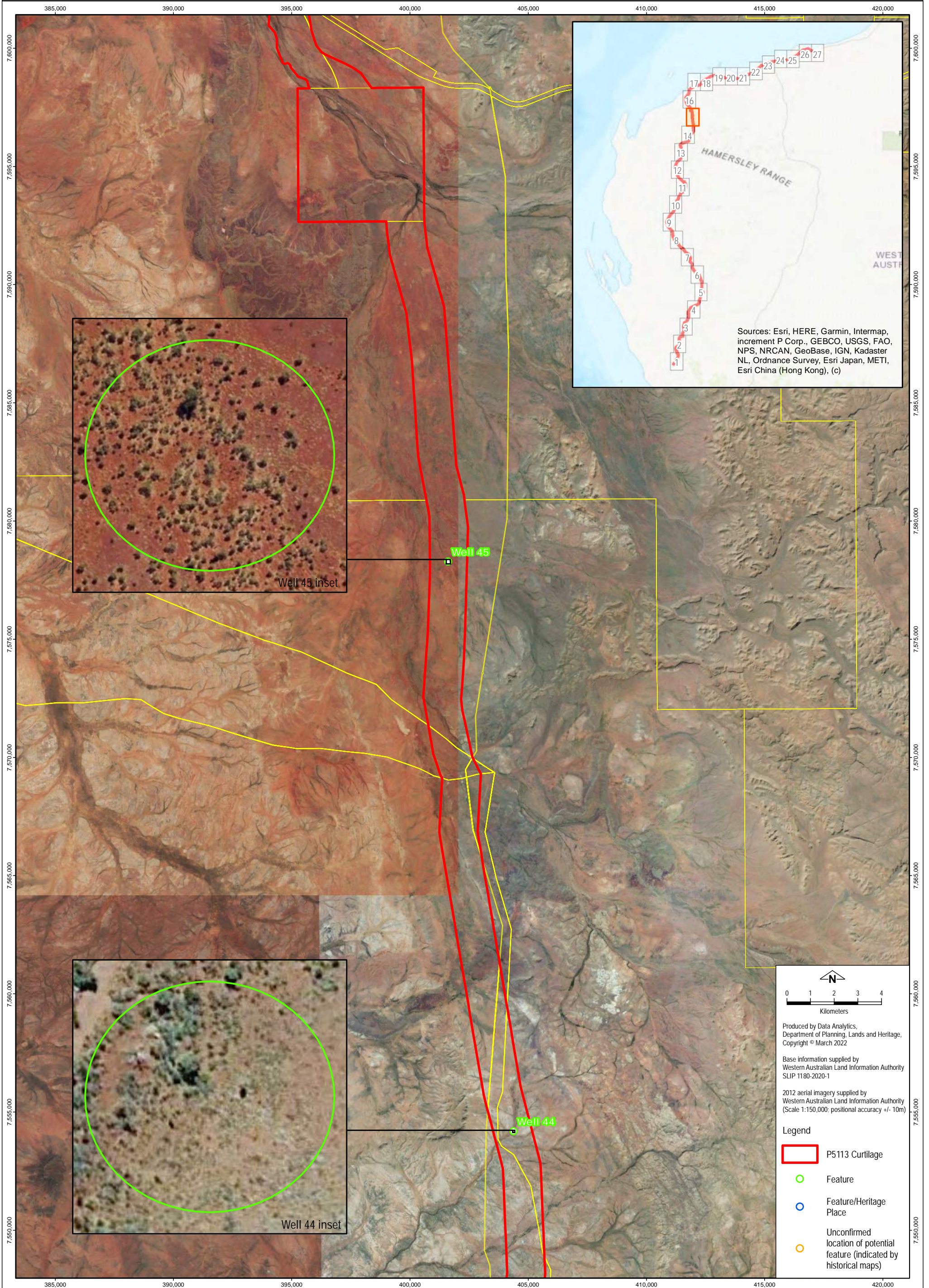
2012 aerial imagery supplied by
Western Australian Land Information Authority
(Scale 1:150,000; positional accuracy +/- 10m)

- Legend
- P5113 Curtilage
 - Feature
 - Feature/Heritage Place
 - Unconfirmed location of potential feature (indicated by historical maps)



HERITAGE COUNCIL

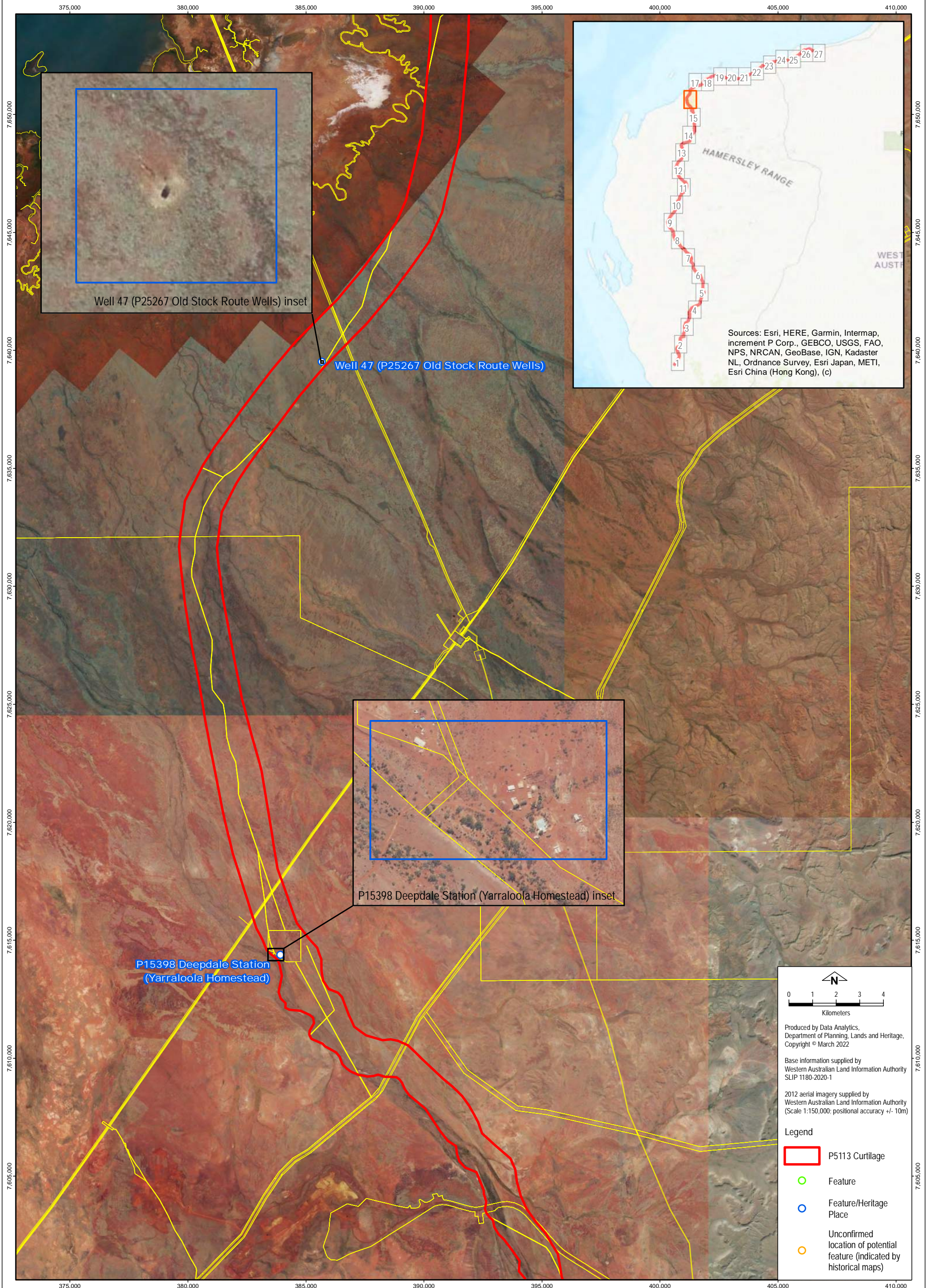
P5113 De Grey - Mullewa Stock Route No. 9701
Curtilage - Map 15





HERITAGE COUNCIL

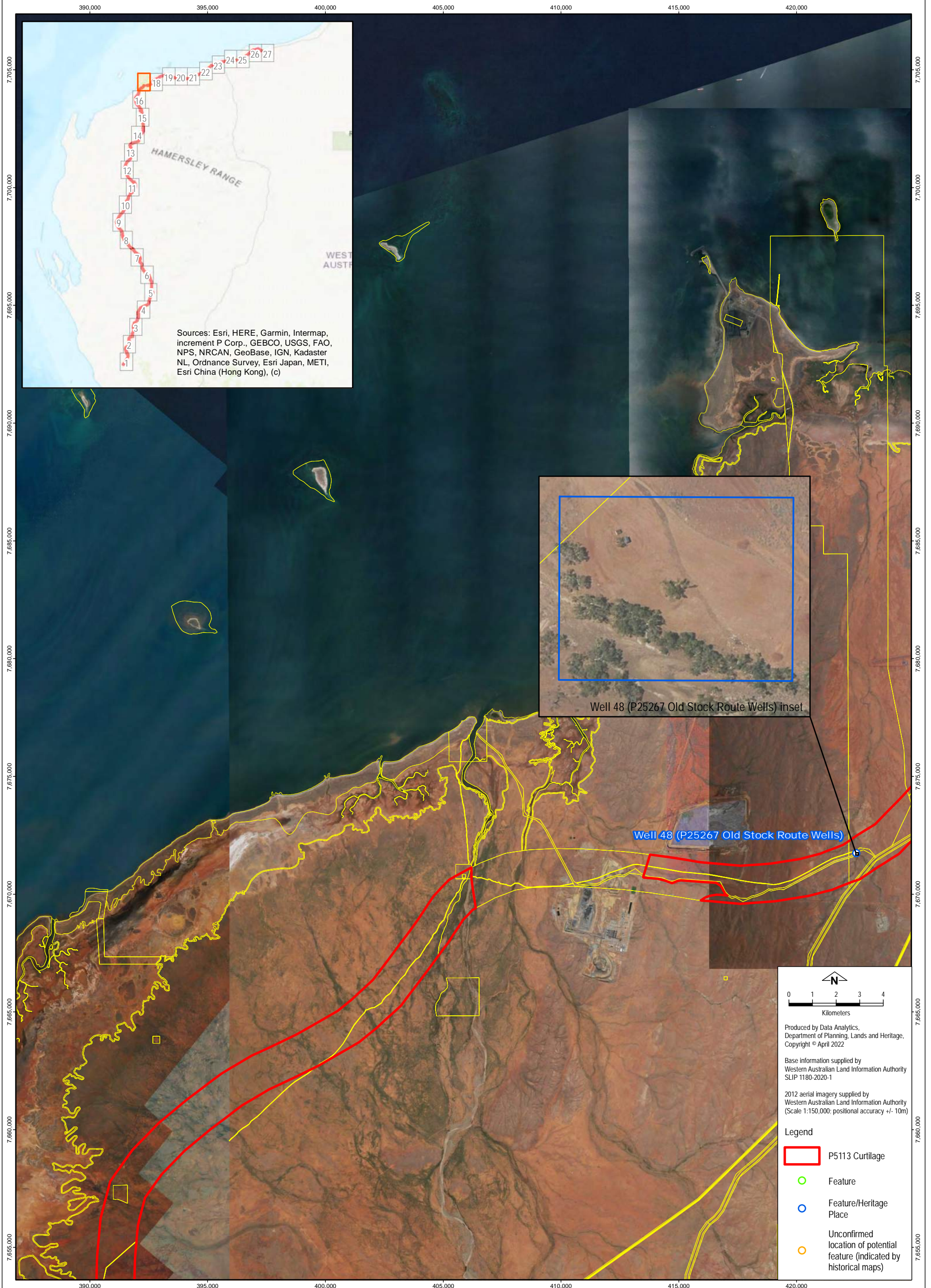
P5113 De Grey - Mullewa Stock Route No. 9701
Curtilage - Map 16





HERITAGE COUNCIL

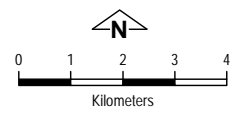
P5113 De Grey - Mullewa Stock Route No. 9701
Curtilage - Map 17



Sources: Esri, HERE, Garmin, Intermap, increment P Corp., GEBCO, USGS, FAO, NPS, NRCAN, GeoBase, IGN, Kadaster NL, Ordnance Survey, Esri Japan, METI, Esri China (Hong Kong), (c)

Well 48 (P25267 Old Stock Route Wells) inset

Well 48 (P25267 Old Stock Route Wells)



Produced by Data Analytics, Department of Planning, Lands and Heritage, Copyright © April 2022

Base information supplied by Western Australian Land Information Authority SLIP 1180-2020-1

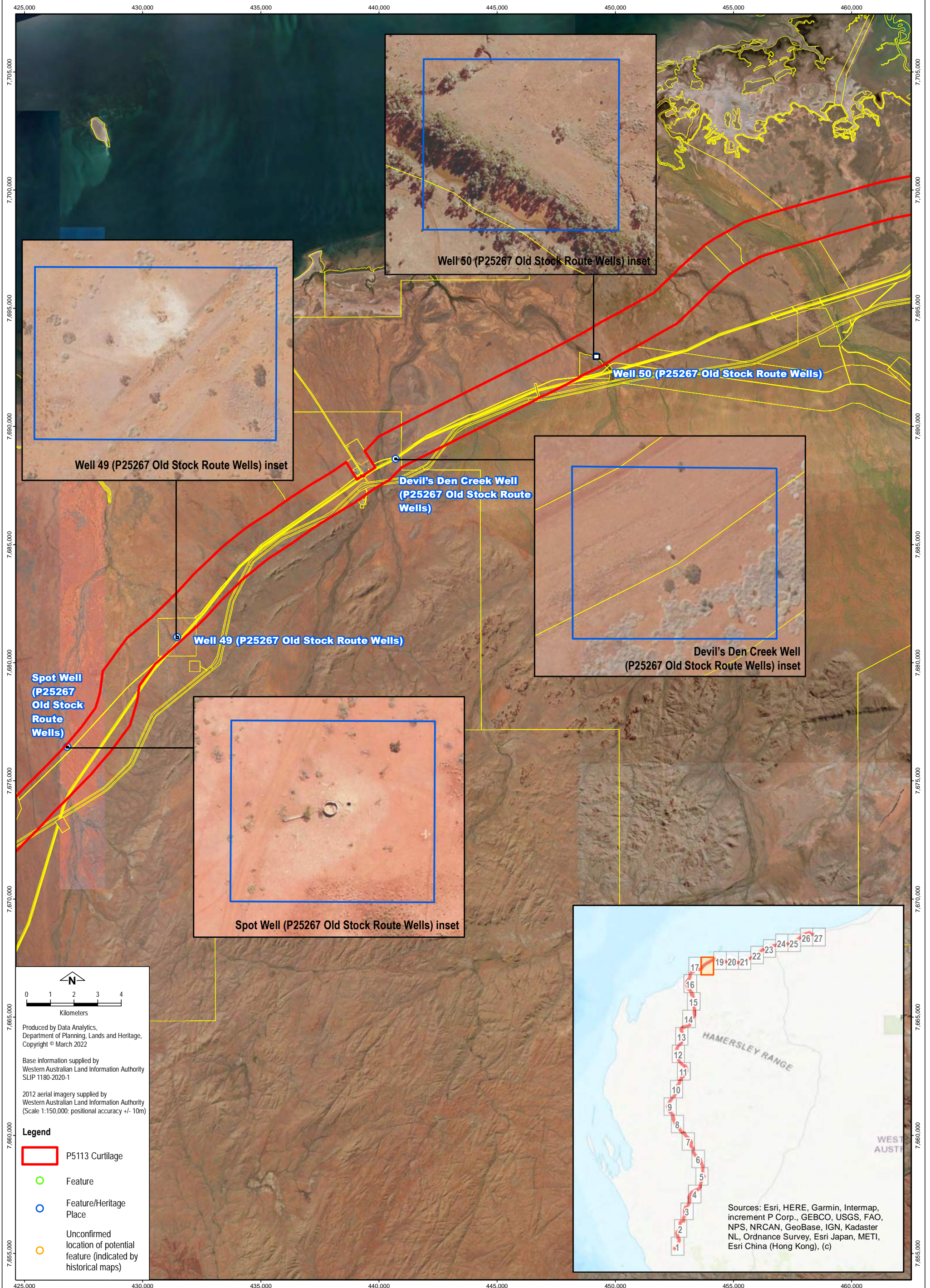
2012 aerial imagery supplied by Western Australian Land Information Authority (Scale 1:150,000; positional accuracy +/- 10m)

- Legend
- P5113 Curtilage
 - Feature
 - Feature/Heritage Place
 - Unconfirmed location of potential feature (indicated by historical maps)



HERITAGE COUNCIL


**P5113 De Grey - Mullewa Stock Route No. 9701
Curtilage - Map 18**





HERITAGE COUNCIL

P5113 De Grey - Mullewa Stock Route No. 9701
Curtilage - Map 19



Sources: Esri, HERE, Garmin, Intermap, increment P Corp., GEBCO, USGS, FAO, NPS, NRCAN, GeoBase, IGN, Kadaster NL, Ordnance Survey, Esri Japan, METI, Esri China (Hong Kong), (c)

Well 51 (P25267 Old Stock Route Wells) inset

Well 52 (P25267 Old Stock Route Wells) inset

0 1 2 3 4
Kilometers

Produced by Data Analytics,
Department of Planning, Lands and Heritage,
Copyright © March 2022

Base information supplied by
Western Australian Land Information Authority
SLIP 1180-2020-1

2012 aerial imagery supplied by
Western Australian Land Information Authority
(Scale 1:150,000; positional accuracy +/- 10m)

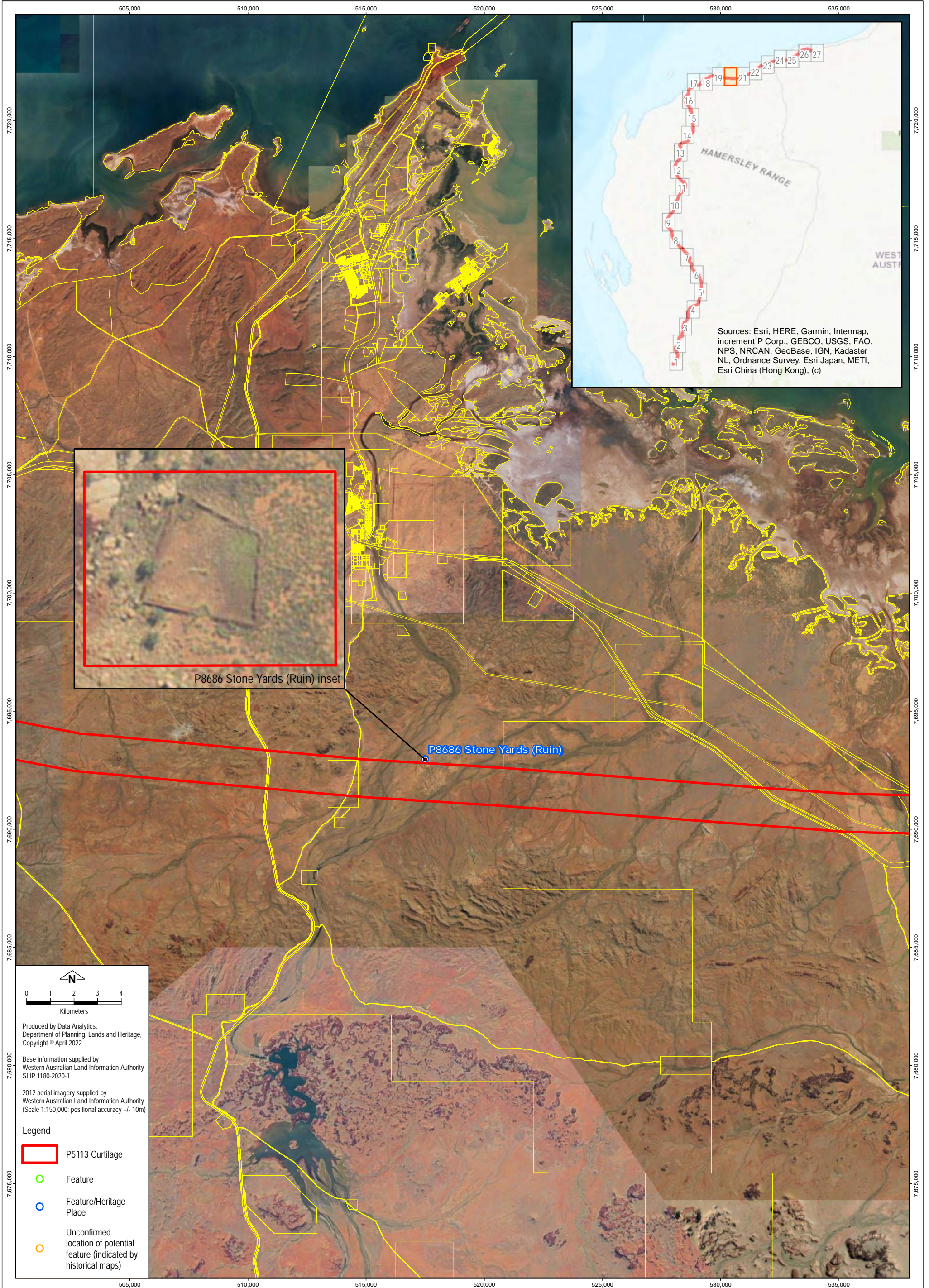
Legend

- P5113 Curtilage
- Feature
- Feature/Heritage Place
- Unconfirmed location of potential feature (indicated by historical maps)



HERITAGE COUNCIL

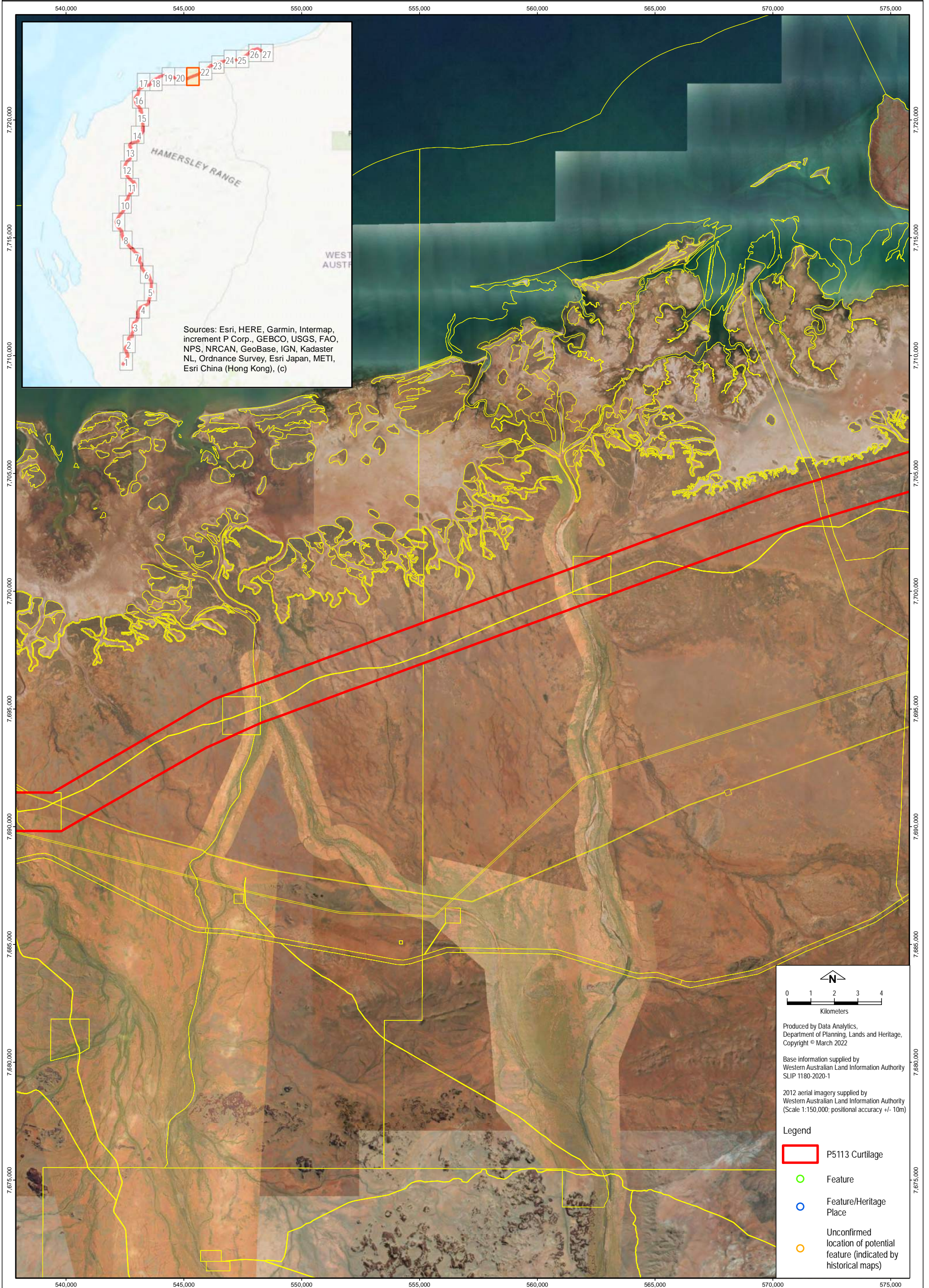
P5113 De Grey - Mullewa Stock Route No. 9701
Curtilage - Map 20





HERITAGE COUNCIL

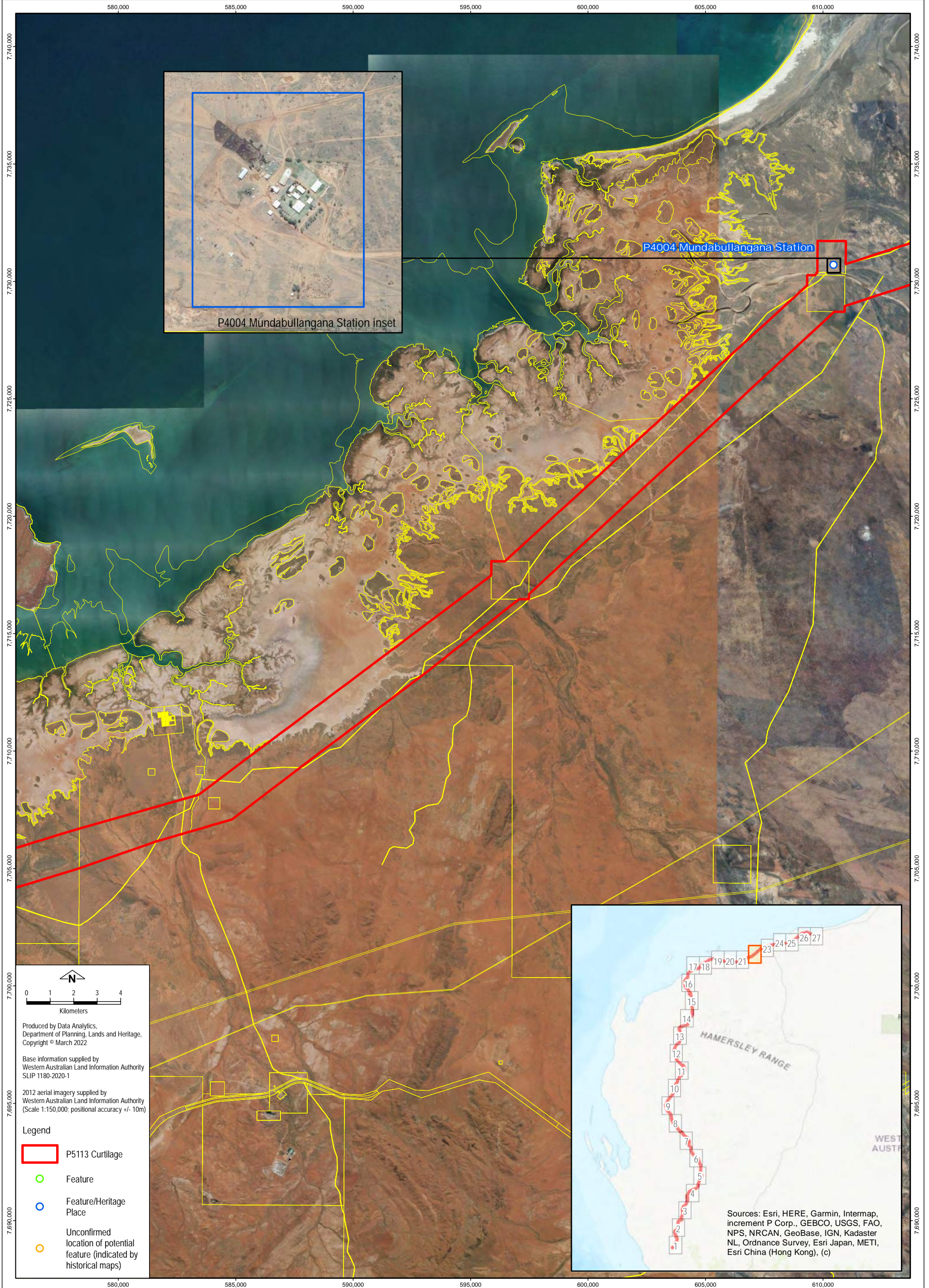
P5113 De Grey - Mullewa Stock Route No. 9701
Curtilage - Map 21





HERITAGE COUNCIL

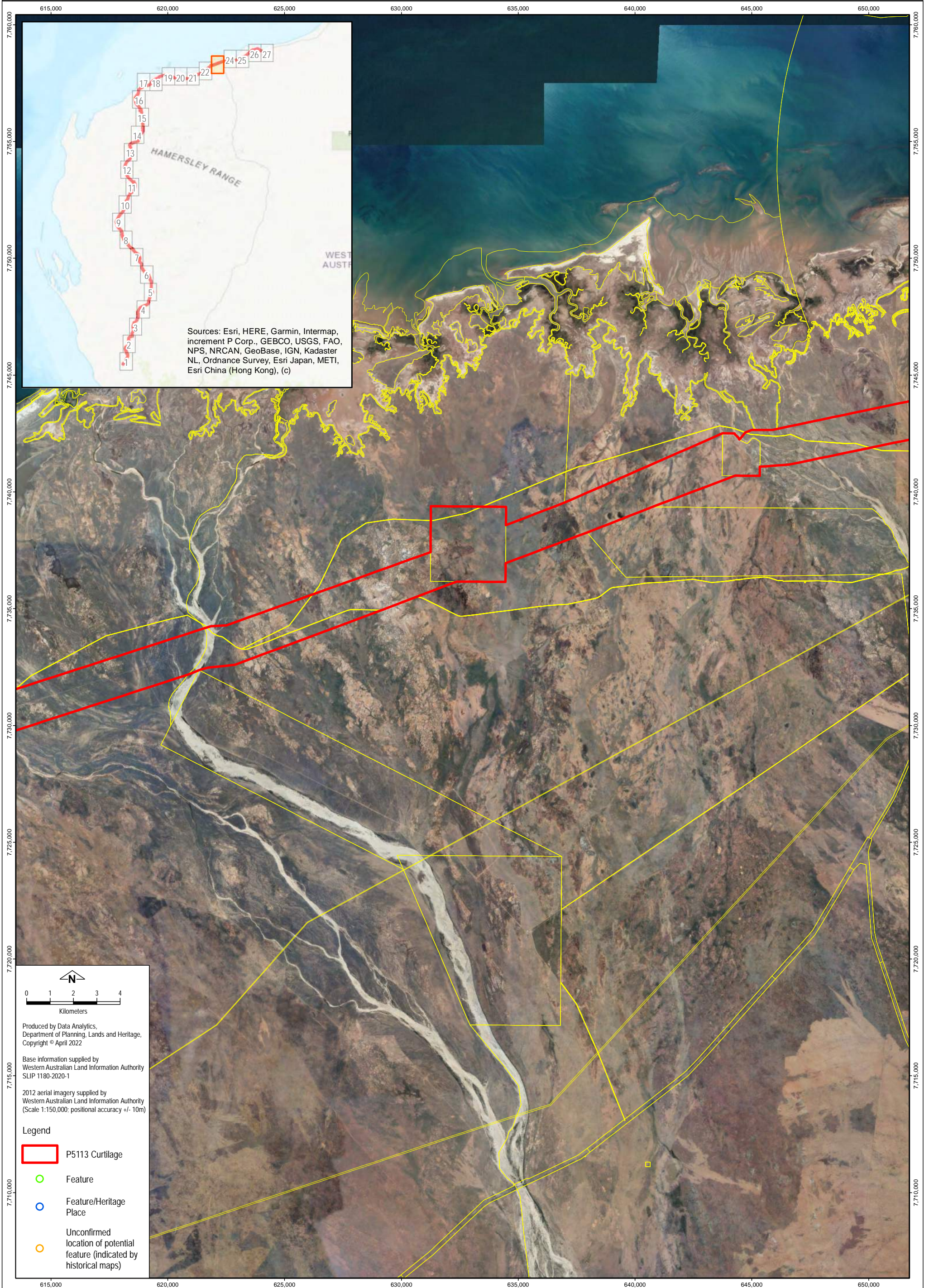
P5113 De Grey - Mullewa Stock Route No. 9701
Curtilage - Map 22





HERITAGE COUNCIL

P5113 De Grey - Mullewa Stock Route No. 9701
Curtilage - Map 23





HERITAGE COUNCIL

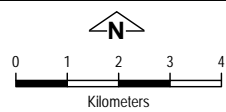
P5113 De Grey - Mullewa Stock Route No. 9701
Curtilage - Map 24



Sources: Esri, HERE, Garmin, Intermap, increment P Corp., GEBCO, USGS, FAO, NPS, NRCAN, GeoBase, IGN, Kadaster NL, Ordnance Survey, Esri Japan, METI, Esri China (Hong Kong), (c)

P4002 Boodarrie Station Homestead inset

P4002 Boodarrie Station Homestead



Produced by Data Analytics,
Department of Planning, Lands and Heritage,
Copyright © March 2022

Base information supplied by
Western Australian Land Information Authority
SLIP 1180-2020-1

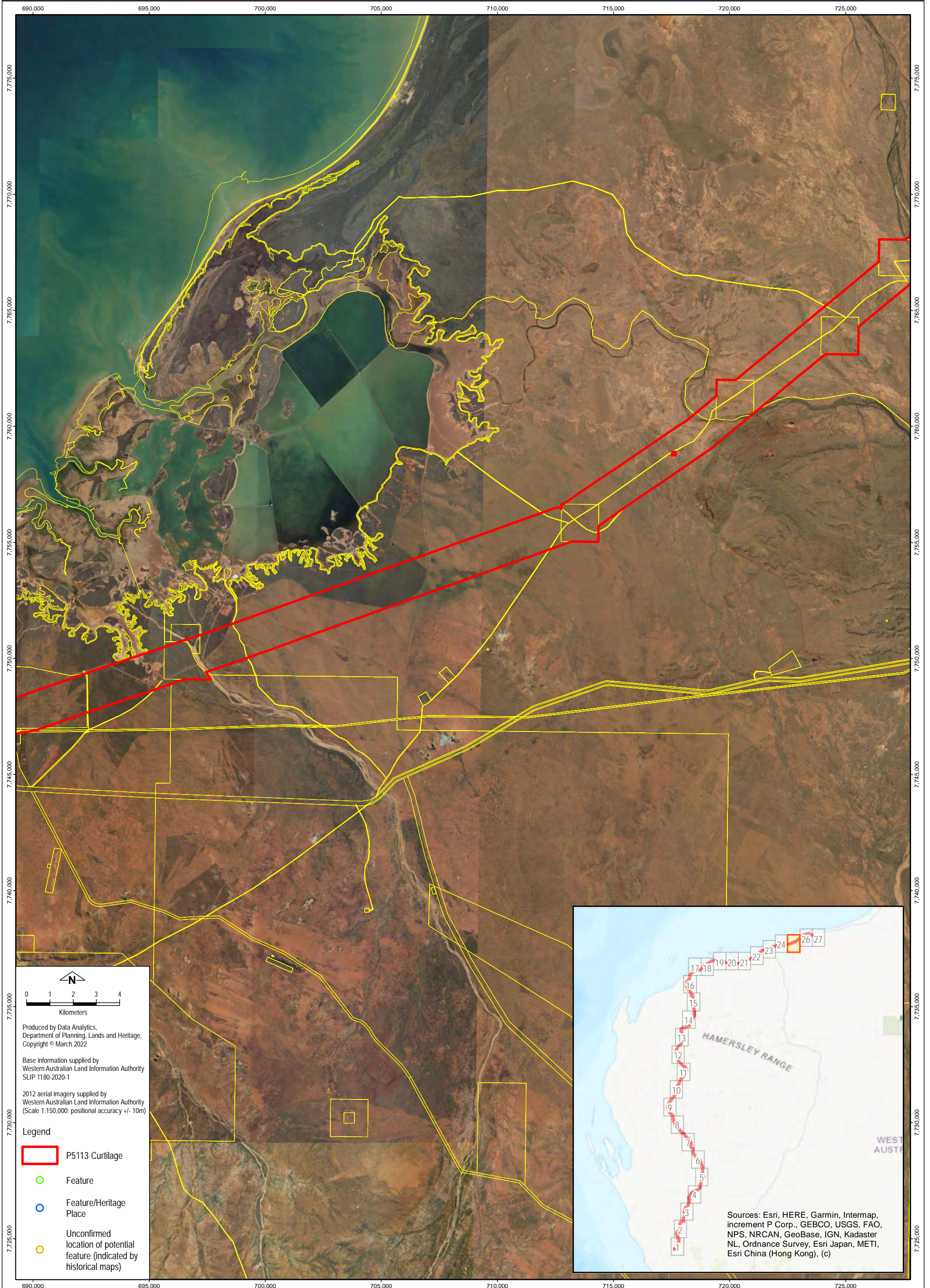
2012 aerial imagery supplied by
Western Australian Land Information Authority
(Scale 1:150,000; positional accuracy +/- 10m)

- Legend
- P5113 Curtilage
 - Feature
 - Feature/Heritage Place
 - Unconfirmed location of potential feature (indicated by historical maps)



HERITAGE COUNCIL

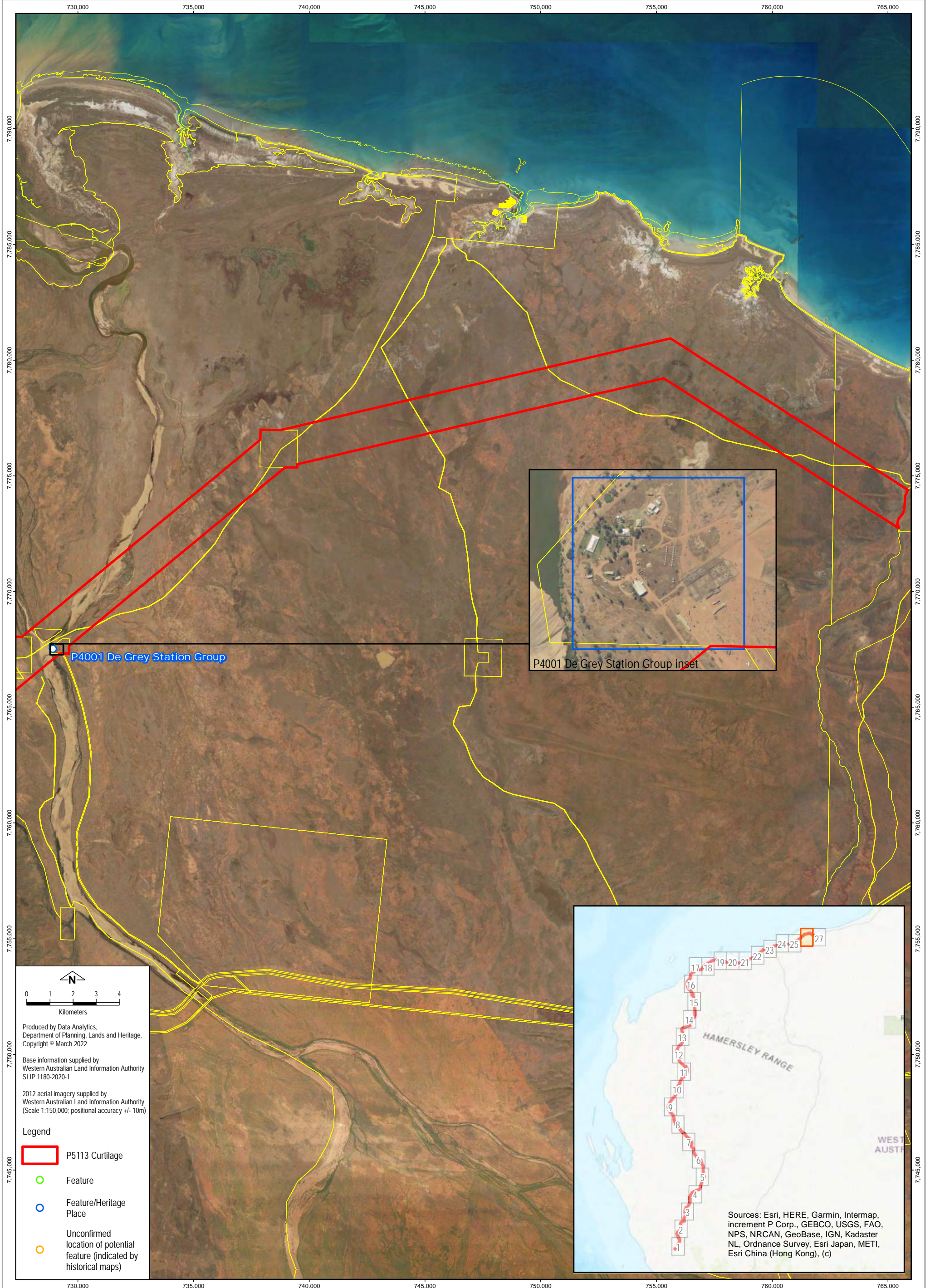
P5113 De Grey - Mullewa Stock Route No. 9701
Curtilage - Map 25





HERITAGE COUNCIL

P5113 De Grey - Mullewa Stock Route No. 9701
Curtilage - Map 26



0 1 2 3 4
Kilometers

Produced by Data Analytics,
Department of Planning, Lands and Heritage,
Copyright © March 2022

Base information supplied by
Western Australian Land Information Authority
SLIP 1180-2020-1

2012 aerial imagery supplied by
Western Australian Land Information Authority
(Scale 1:150,000; positional accuracy +/- 10m)

Legend

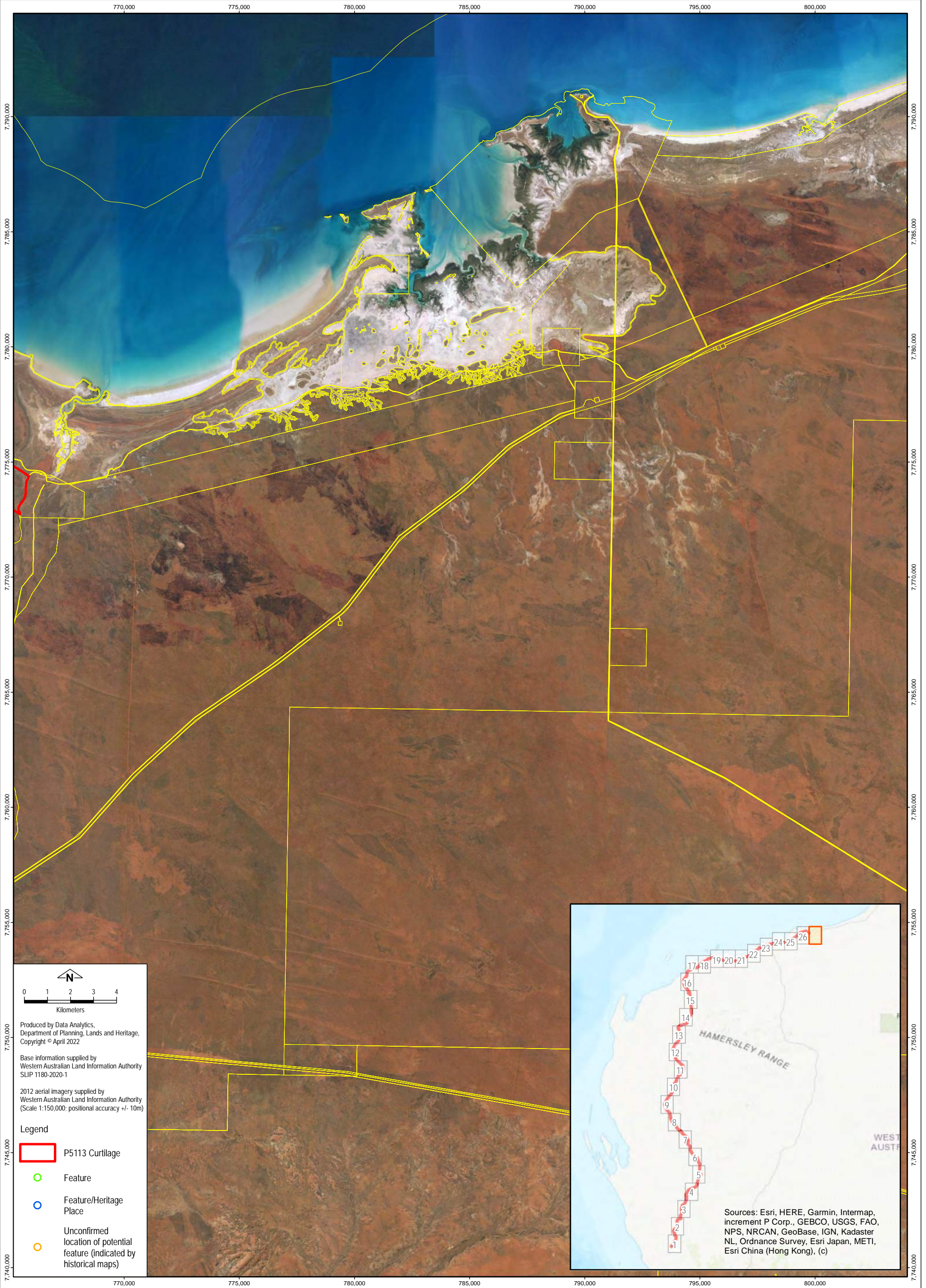
- P5113 Curtilage
- Feature
- Feature/Heritage Place
- Unconfirmed location of potential feature (indicated by historical maps)

Sources: Esri, HERE, Garmin, Intermap, increment P Corp., GEBCO, USGS, FAO, NPS, NRCAN, GeoBase, IGN, Kadaster NL, Ordnance Survey, Esri Japan, METI, Esri China (Hong Kong), (c)



HERITAGE COUNCIL

P5113 De Grey - Mullewa Stock Route No. 9701
Curtilage - Map 27



Produced by Data Analytics,
Department of Planning, Lands and Heritage,
Copyright © April 2022

Base information supplied by
Western Australian Land Information Authority
SLIP 1180-2020-1

2012 aerial imagery supplied by
Western Australian Land Information Authority
(Scale 1:150,000; positional accuracy +/- 10m)

Legend

- P5113 Curtilage
- Feature
- Feature/Heritage Place
- Unconfirmed location of potential feature (indicated by historical maps)

Sources: Esri, HERE, Garmin, Intermap, increment P Corp., GEBCO, USGS, FAO, NPS, NRCAN, GeoBase, IGN, Kadaster NL, Ordnance Survey, Esri Japan, METI, Esri China (Hong Kong), (c)