

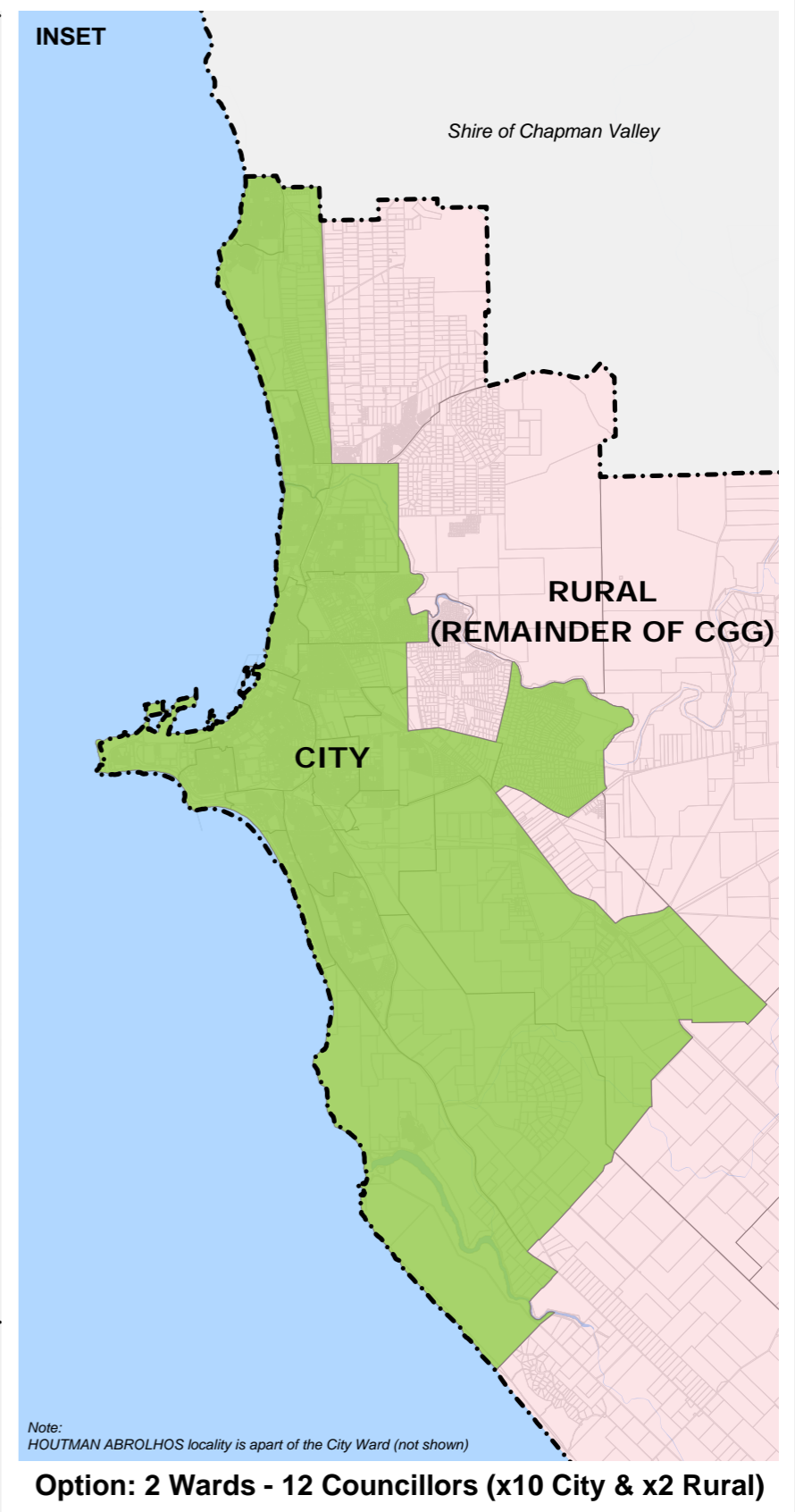
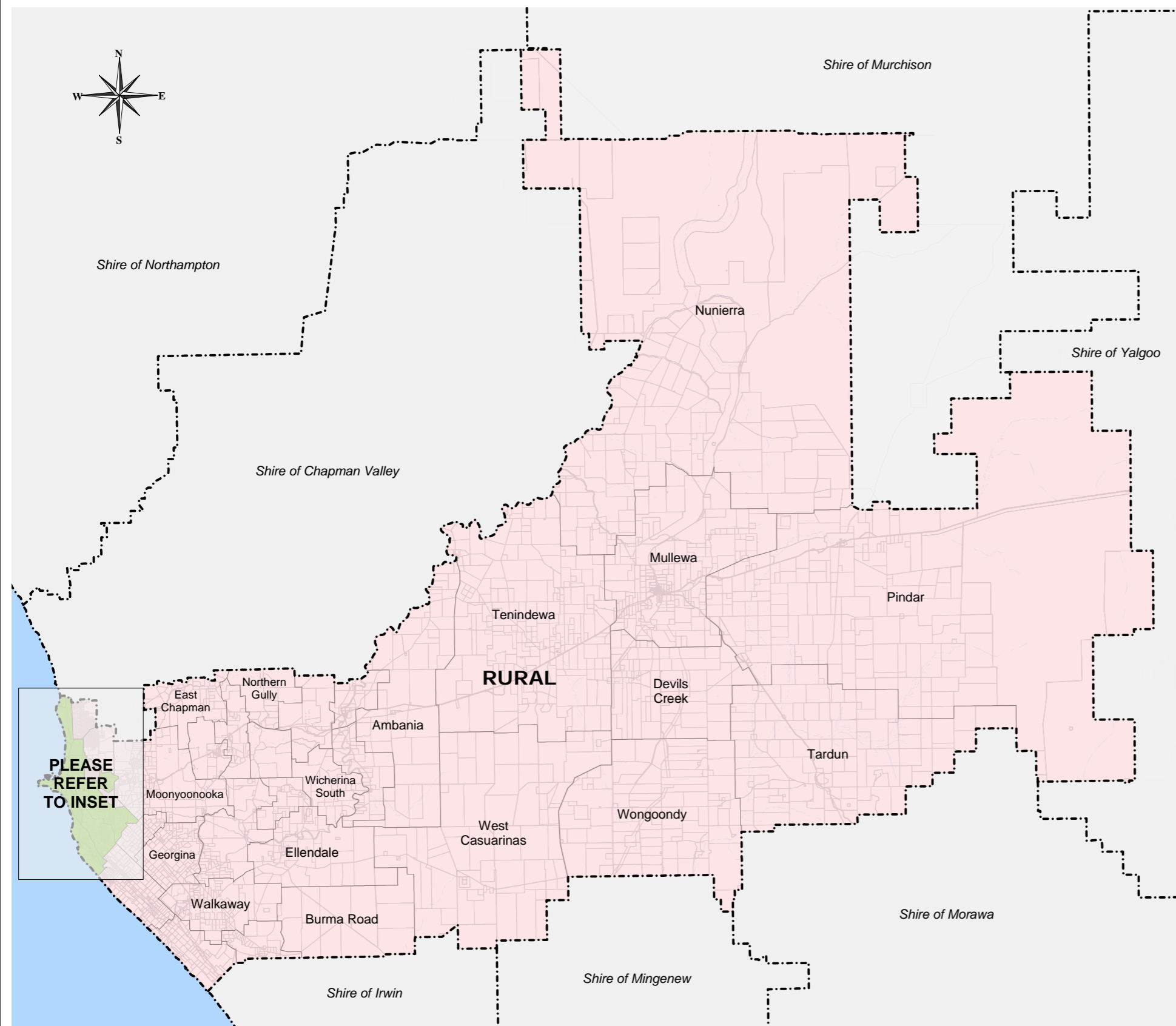
Map produced by the City of Greater Geraldton  
 W: [www.cgg.wa.gov.au](http://www.cgg.wa.gov.au) E: [council@cgg.wa.gov.au](mailto:council@cgg.wa.gov.au)

## Proposed Wards - Map 1

Scale: NOT TO SCALE

Date	11-Apr-18
Department	IS (Engineering - GIS)
Drawing No.	Map 1
Operator	DAT
Paper Size	A3

**Disclaimer:** Whilst all care has been taken in the preparation of this data, this information is provided as a guide only and no responsibility shall be taken for any omissions or errors in this documentation. The accuracy provided is not to be used for legal purposes, but reference made to original documentation, which includes Certificate of Titles, Survey Diagrams and legal versions of the Town Planning Schemes.



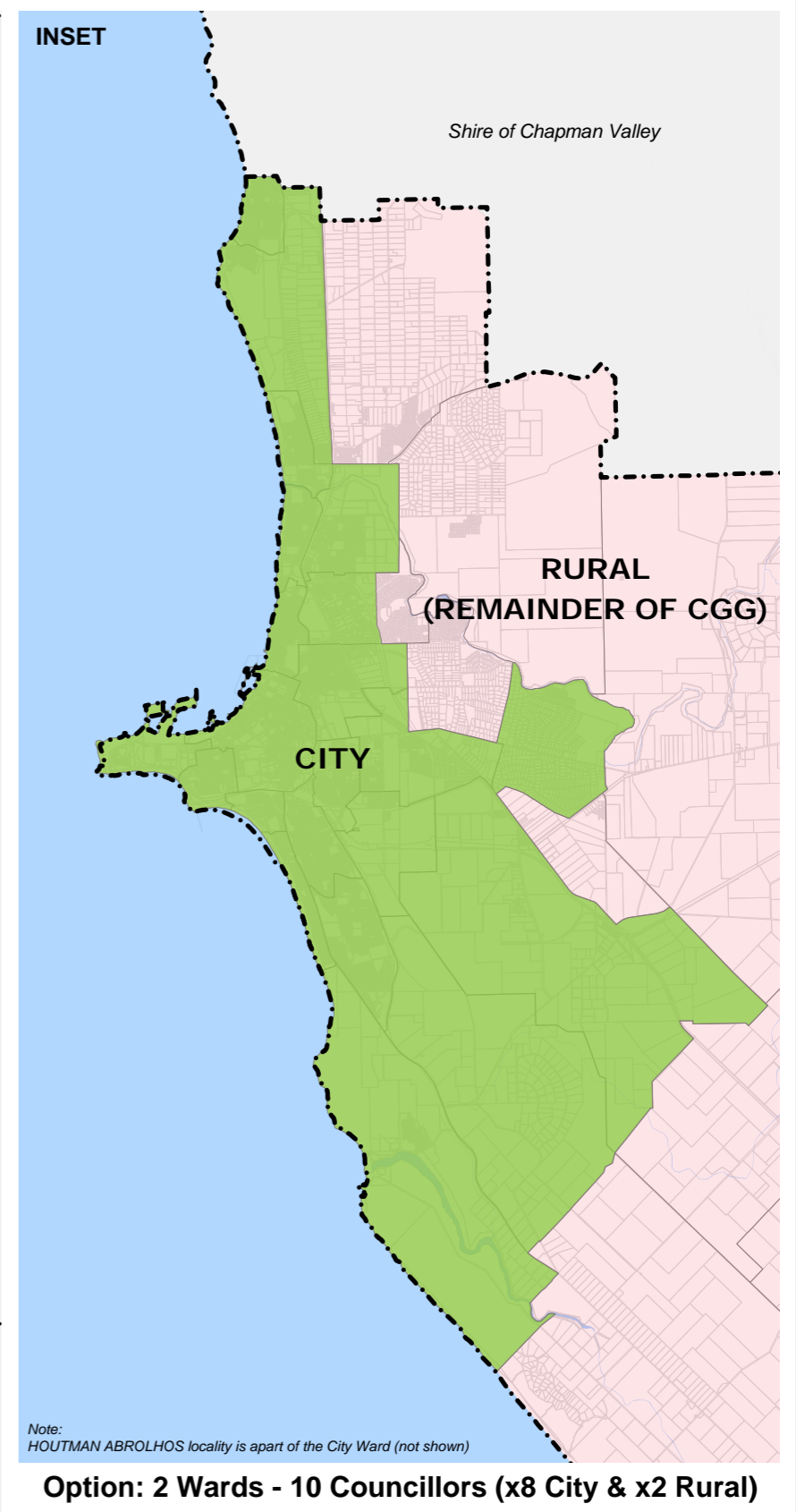
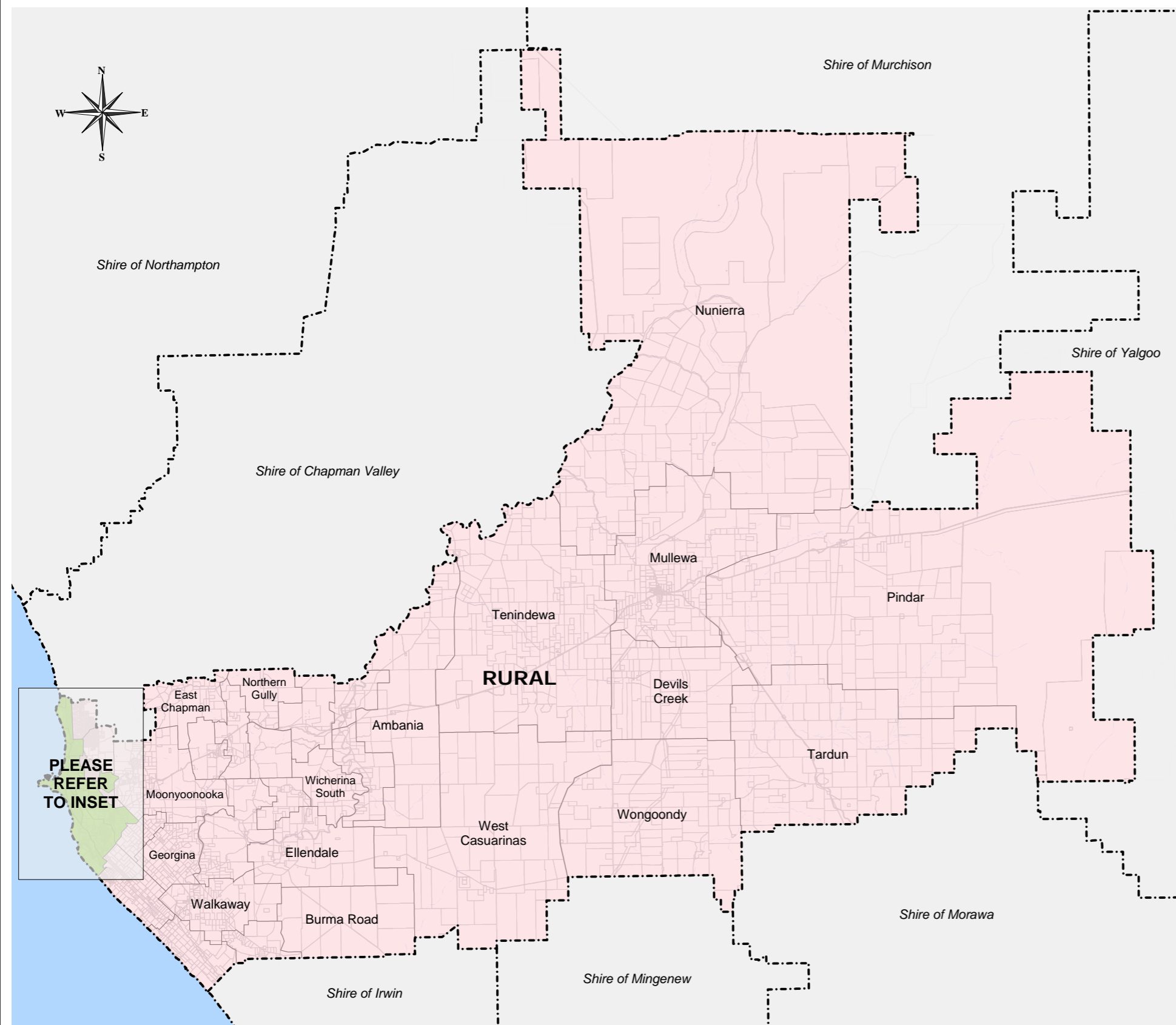
Map produced by the City of Greater Geraldton  
 W: [www.cgg.wa.gov.au](http://www.cgg.wa.gov.au) E: [council@cgg.wa.gov.au](mailto:council@cgg.wa.gov.au)

## Proposed Wards - Map 2

Scale: NOT TO SCALE

Date	08-Oct-18
Department	IS [Engineering - GIS]
Drawing No.	Map 2
Operator	RJT
Paper Size	A3

**Disclaimer:** Whilst all care has been taken in the preparation of this data, this information is provided as a guide only and no responsibility shall be taken for any omissions or errors in this documentation. The accuracy provided is not to be used for legal purposes, but reference made to original documentation, which includes Certificate of Titles, Survey Diagrams and legal versions of the Town Planning Schemes.



**Option: 2 Wards - 10 Councillors (x8 City & x2 Rural)**



Map produced by the City of Greater Geraldton  
 W: [www.cgg.wa.gov.au](http://www.cgg.wa.gov.au) E: [council@cgg.wa.gov.au](mailto:council@cgg.wa.gov.au)

## Proposed Wards - Map 3

Scale: NOT TO SCALE

Date	08-Oct-18
Department	IS [Engineering - GIS]
Drawing No.	Map 3
Operator	RJT
Paper Size	A3

**Disclaimer:** Whilst all care has been taken in the preparation of this data, this information is provided as a guide only and no responsibility shall be taken for any omissions or errors in this documentation. The accuracy provided is not to be used for legal purposes, but reference made to original documentation, which includes Certificate of Titles, Survey Diagrams and legal versions of the Town Planning Schemes.