



HERITAGE COUNCIL
STATE HERITAGE OFFICE

HC ZONES OF SIGNIFICANCE - P12059-B GERALDTON - NORTHAMPTON RAILWAY PRECINCT

PREPARED BY MARK BAKER (SENIOR LAND INFORMATION OFFICER) 30/03/2021



Legend

- Original Alignment
- Cadastral

Zones

- Primary
- Secondary

0 50 100 200 Metres

GDA 1994 MGA Zone 50

Aerial Image Mosaic, Cadastral and Road Datasets © Western Australian Land Information Authority trading as Landgate (2017)

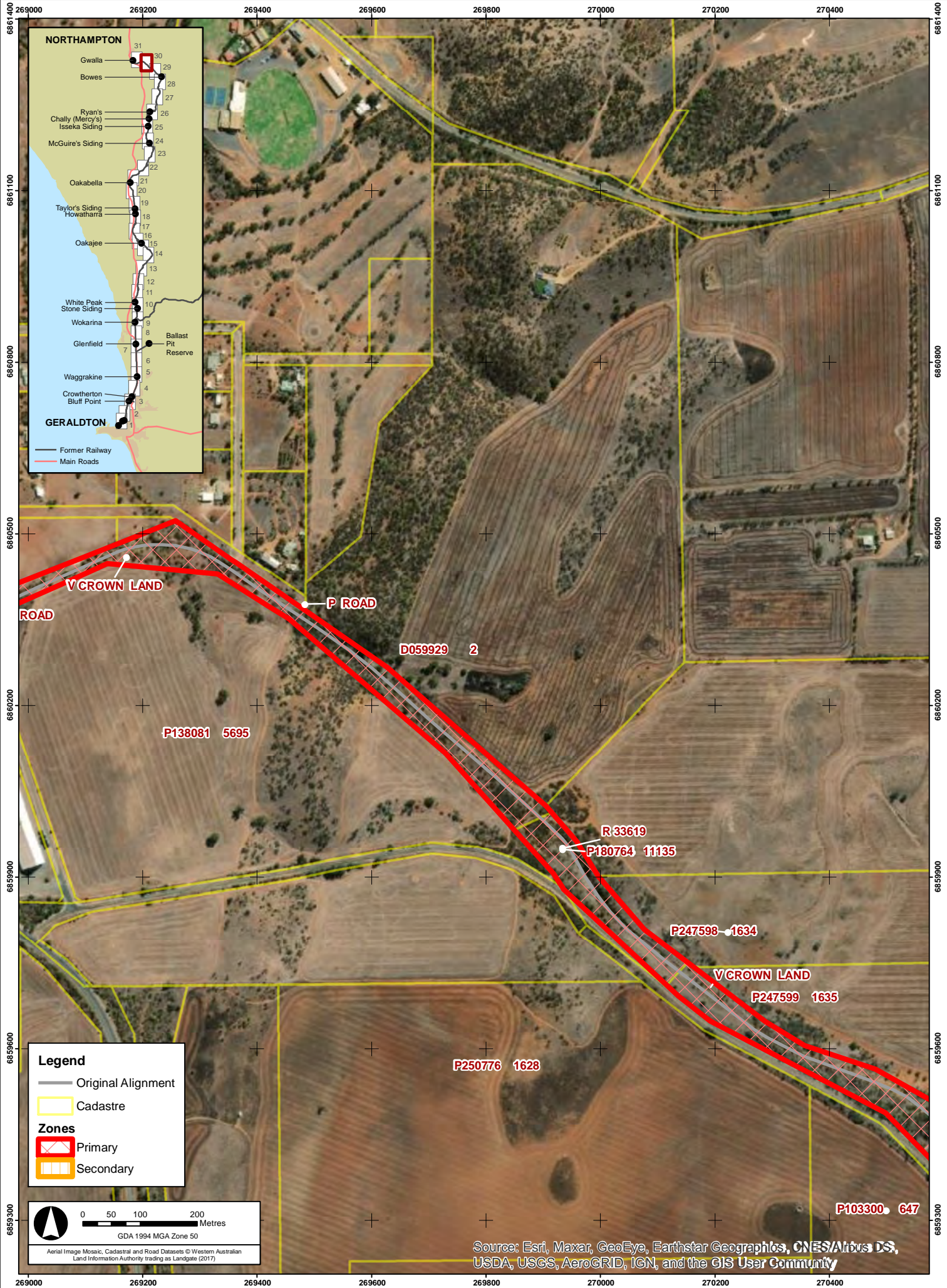
Source: Esri, Maxar, GeoEye, Earthstar Geographics, CNES/Airbus DS, USDA, USGS, AeroGRID, IGN, and the GIS User Community



HERITAGE COUNCIL
STATE HERITAGE OFFICE

HC ZONES OF SIGNIFICANCE - P12059-B GERALDTON - NORTHAMPTON RAILWAY PRECINCT

PREPARED BY MARK BAKER (SENIOR LAND INFORMATION OFFICER) 30/03/2021



Legend

- Original Alignment
- Cadastrate

Zones

- Primary
- Secondary

0 50 100 200 Metres

GDA 1994 MGA Zone 50

Aerial Image Mosaic, Cadastral and Road Datasets © Western Australian Land Information Authority trading as Landgate (2017)

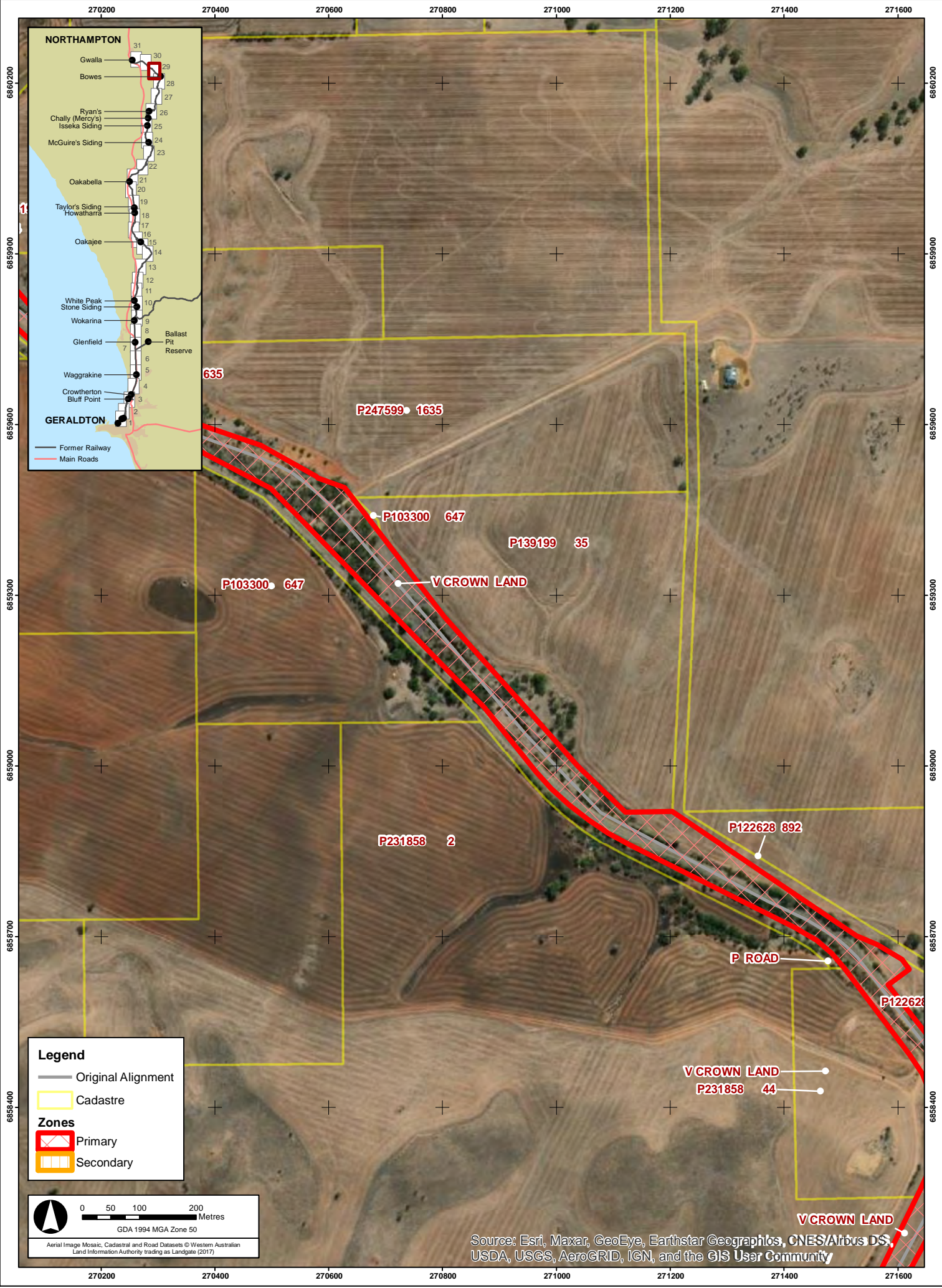
Source: Esri, Maxar, GeoEye, Earthstar Geographics, CNES/Airbus DS, USDA, USGS, AeroGRID, IGN, and the GIS User Community



HERITAGE COUNCIL
STATE HERITAGE OFFICE

HC ZONES OF SIGNIFICANCE - P12059-B
GERALDTON - NORTHAMPTON RAILWAY PRECINCT

PREPARED BY MARK BAKER (SENIOR LAND INFORMATION OFFICER) 30/03/2021



Legend

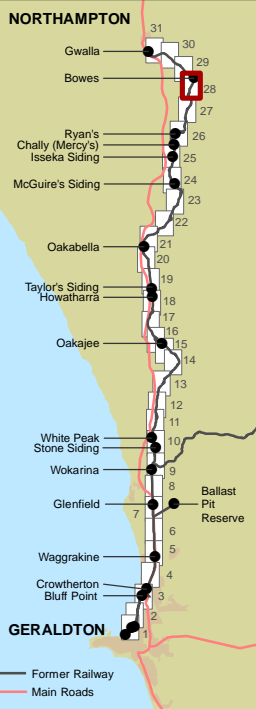
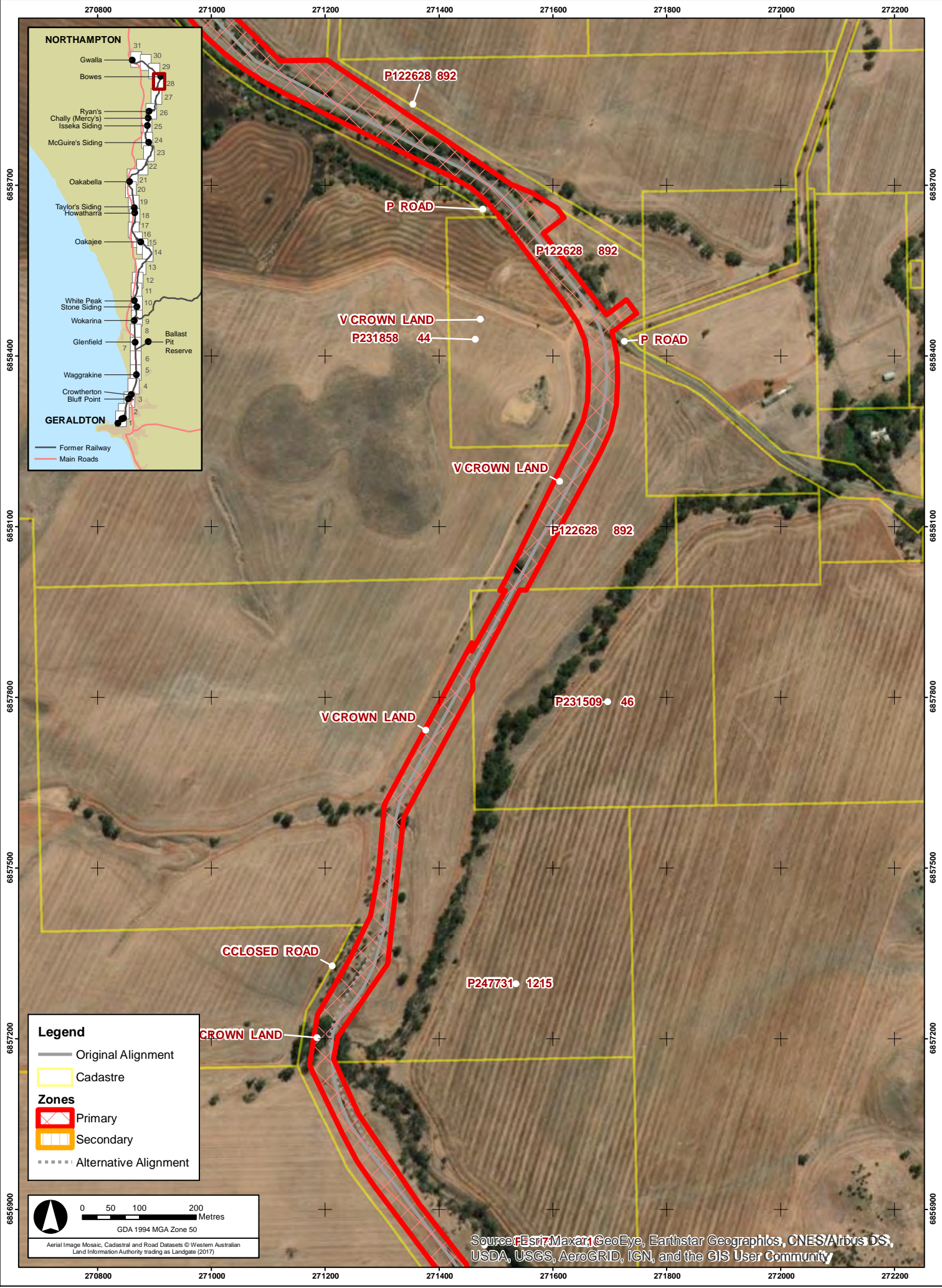
- Original Alignment
- Cadastre
- Zones**
- Primary
- Secondary

0 50 100 200 Metres
GDA 1994 MGA Zone 50
Aerial Image Mosaic, Cadastral and Road Datasets © Western Australian Land Information Authority trading as Landgate (2017)

Source: Esri, Maxar, GeoEye, Earthstar Geographics, CNES/Airbus DS, USDA, USGS, AeroGRID, IGN, and the GIS User Community

HC ZONES OF SIGNIFICANCE - P12059-B GERALDTON - NORTHAMPTON RAILWAY PRECINCT

PREPARED BY MARK BAKER (SENIOR LAND INFORMATION OFFICER) 30/03/2021



Legend

- Original Alignment
- Cadastre

Zones

- Primary
- Secondary
- Alternative Alignment

0 50 100 200 Metres

GDA 1994 MGA Zone 50

Aerial Image Mosaic, Cadastral and Road Datasets © Western Australian Land Information Authority trading as Landgate (2017)

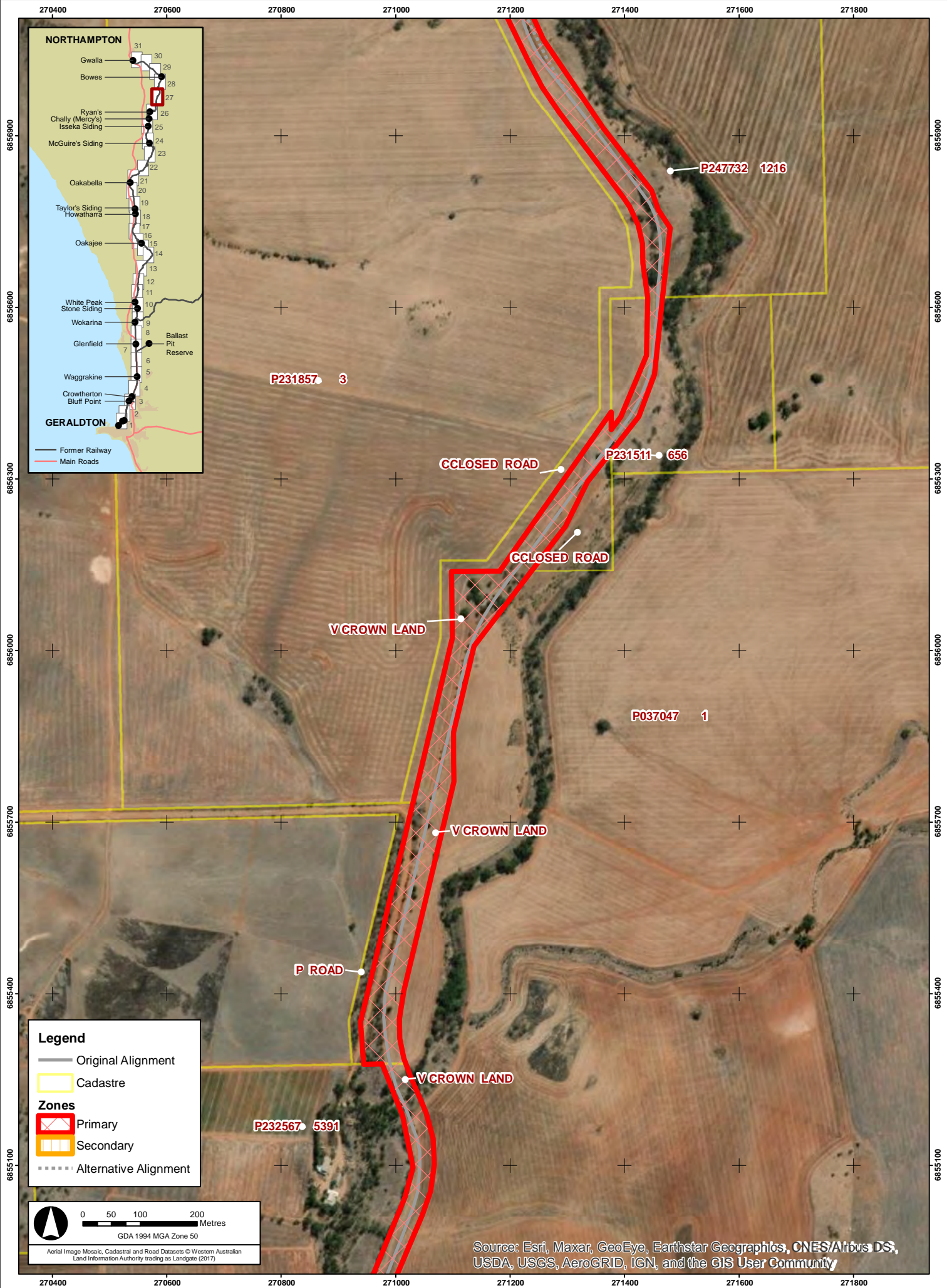
Source: Esri, Maxar, GeoEye, Earthstar Geographics, CNES/Airbus DS, USDA, USGS, AeroGRID, IGN, and the GIS User Community



HERITAGE COUNCIL
STATE HERITAGE OFFICE

HC ZONES OF SIGNIFICANCE - P12059-B GERALDTON - NORTHAMPTON RAILWAY PRECINCT

PREPARED BY MARK BAKER (SENIOR LAND INFORMATION OFFICER) 30/03/2021

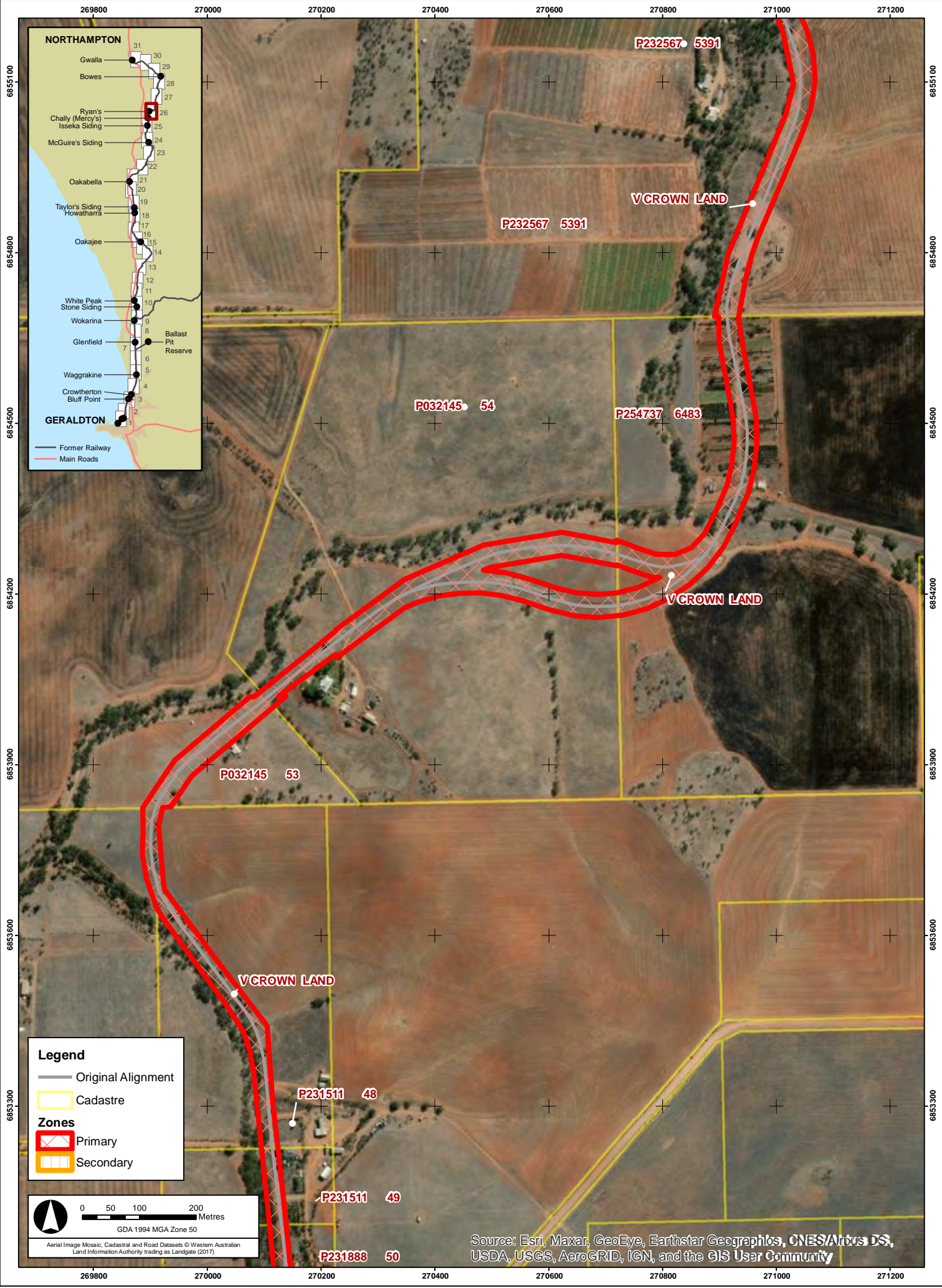




HERITAGE COUNCIL
STATE HERITAGE OFFICE

HC ZONES OF SIGNIFICANCE - P12059-B GERALDTON - NORTHAMPTON RAILWAY PRECINCT

PREPARED BY MARK BAKER (SENIOR LAND INFORMATION OFFICER) 30/03/2021



Legend

- Original Alignment
- Cadastral

Zones

- Primary
- Secondary

0 50 100 200 Metres

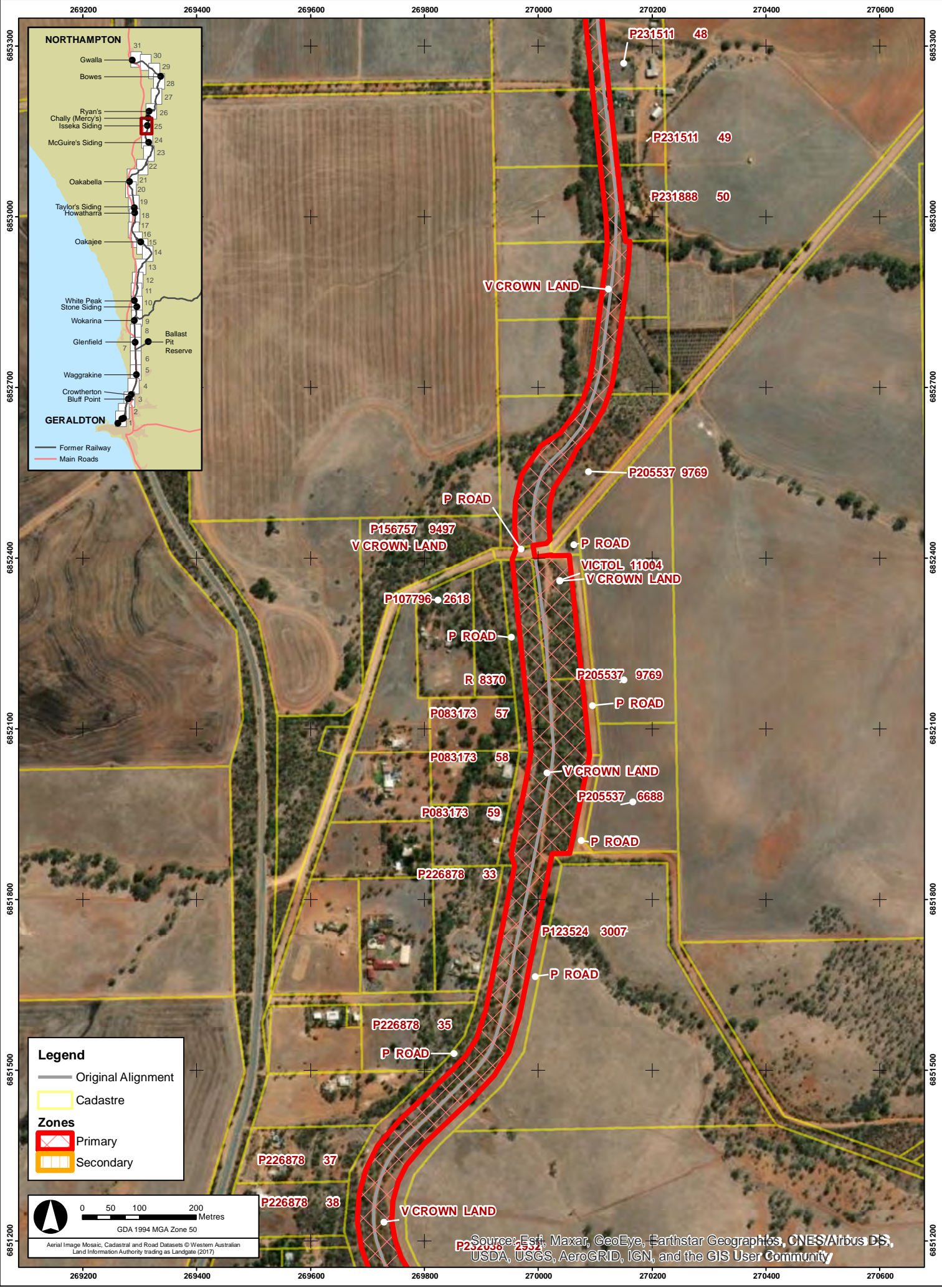
GDA 1994 MGA Zone 50

Aerial Image Mosaic, Cadastral and Road Datasets © Western Australian Land Information Authority trading as Landgate (2017)

Source: Esri, Maxar, GeoEye, Earthstar Geographics, CNES/Airbus DS, USDA, USGS, AeroGRID, IGN, and the GIS User Community

HC ZONES OF SIGNIFICANCE - P12059-B
GERALDTON - NORTHAMPTON RAILWAY PRECINCT

PREPARED BY MARK BAKER (SENIOR LAND INFORMATION OFFICER) 30/03/2021



Legend

- Original Alignment
- Cadastrate

Zones

- Primary
- Secondary

0 50 100 200 Metres

GDA 1994 MGA Zone 50

Aerial Image Mosaic, Cadastral and Road Datasets © Western Australian Land Information Authority trading as Landgate (2017)

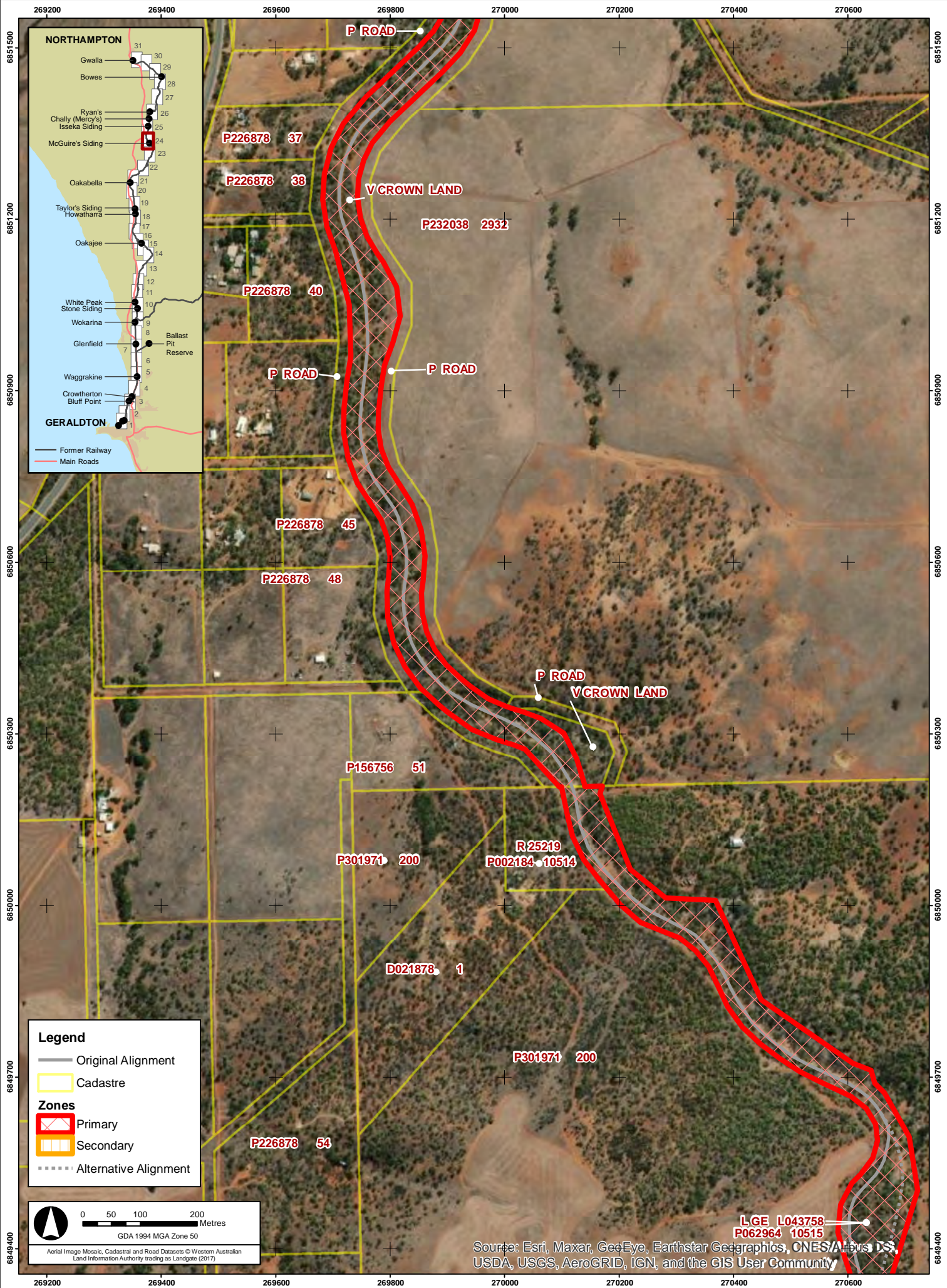
Source: Esri, Maxar, GeoEye, Earthstar Geographics, CNES/Airbus DS, USDA, USGS, AeroGRID, IGN, and the GIS User Community



HERITAGE COUNCIL
STATE HERITAGE OFFICE

HC ZONES OF SIGNIFICANCE - P12059-B GERALDTON - NORTHAMPTON RAILWAY PRECINCT

PREPARED BY MARK BAKER (SENIOR LAND INFORMATION OFFICER) 30/03/2021



Legend

- Original Alignment
- Cadastre
- Zones**
 - Primary
 - Secondary
 - Alternative Alignment

0 50 100 200 Metres

GDA 1994 MGA Zone 50

Aerial Image Mosaic, Cadastral and Road Datasets © Western Australian Land Information Authority trading as Landgate (2017)

LGE L043758
P062964 10515

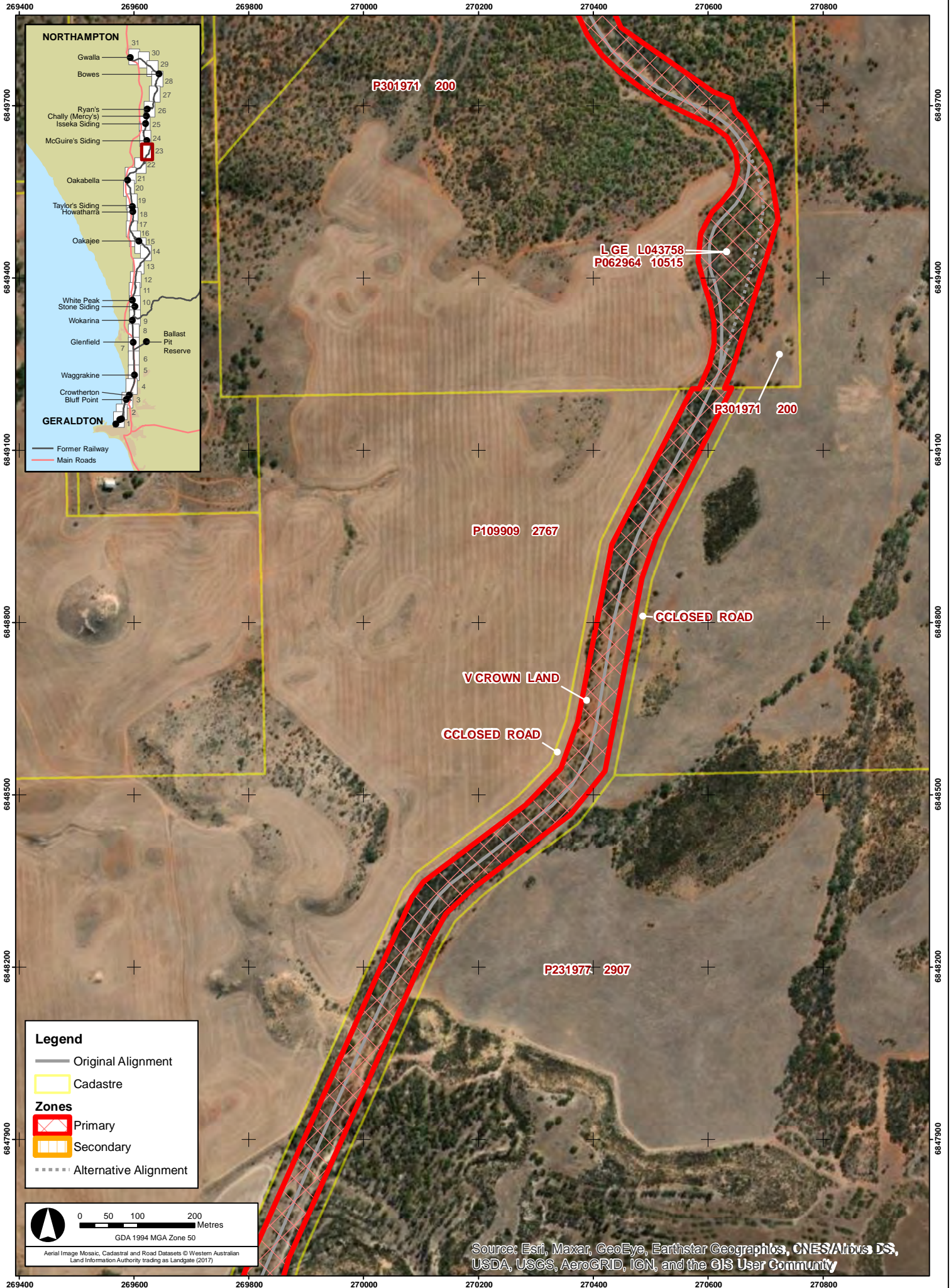
Source: Esri, Maxar, GeoEye, Earthstar Geographics, CNES/Airbus DS, USDA, USGS, AeroGRID, IGN, and the GIS User Community



HERITAGE COUNCIL
STATE HERITAGE OFFICE

HC ZONES OF SIGNIFICANCE - P12059-B GERALDTON - NORTHAMPTON RAILWAY PRECINCT

PREPARED BY MARK BAKER (SENIOR LAND INFORMATION OFFICER) 30/03/2021



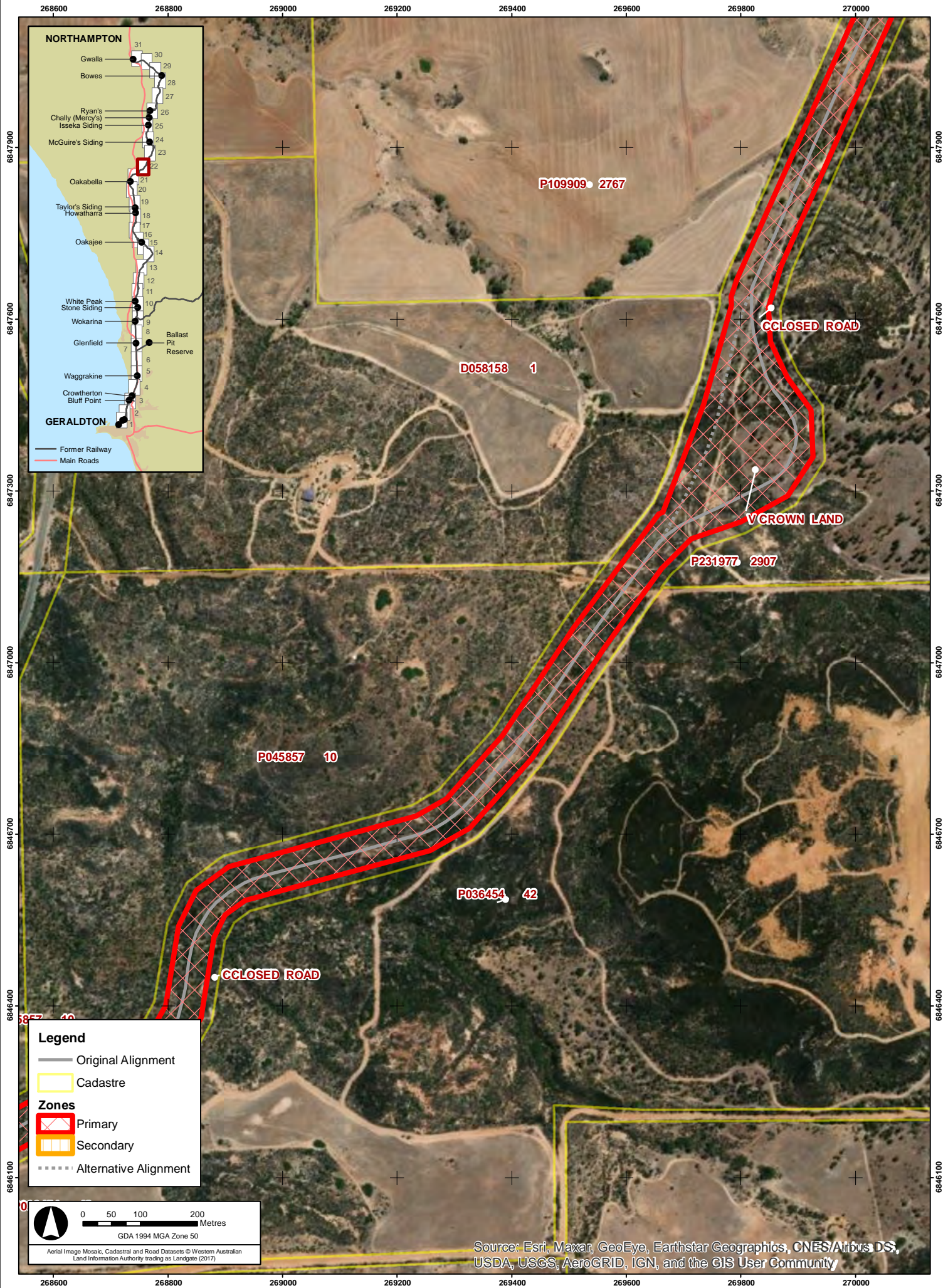
Source: Esri, Maxar, GeoEye, Earthstar Geographics, CNES/Airbus DS, USDA, USGS, AeroGRID, IGN, and the GIS User Community



HERITAGE COUNCIL
STATE HERITAGE OFFICE

HC ZONES OF SIGNIFICANCE - P12059-B GERALDTON - NORTHAMPTON RAILWAY PRECINCT

PREPARED BY MARK BAKER (SENIOR LAND INFORMATION OFFICER) 30/03/2021



Legend

- Original Alignment
- Cadastre

Zones

- Primary
- Secondary
- Alternative Alignment

0 50 100 200 Metres

GDA 1994 MGA Zone 50

Aerial Image Mosaic, Cadastral and Road Datasets © Western Australian Land Information Authority trading as Landgate (2017)

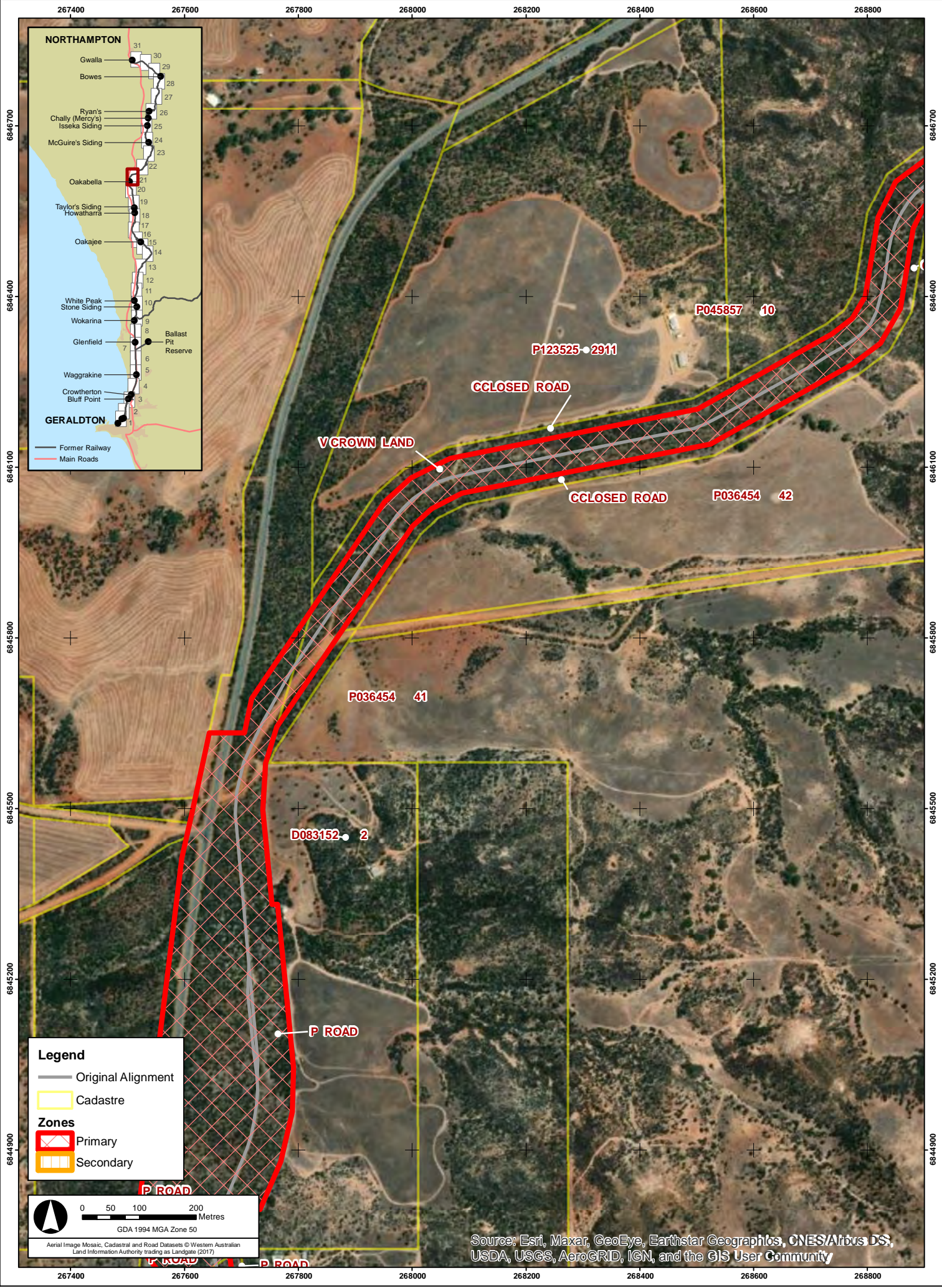
Source: Esri, Maxar, GeoEye, Earthstar Geographics, CNES/Airbus DS, USDA, USGS, AeroGRID, IGN, and the GIS User Community



HERITAGE COUNCIL
STATE HERITAGE OFFICE

HC ZONES OF SIGNIFICANCE - P12059-B GERALDTON - NORTHAMPTON RAILWAY PRECINCT

PREPARED BY MARK BAKER (SENIOR LAND INFORMATION OFFICER) 30/03/2021



NORTHAMPTON

- 31 Gwalla
- 30
- 29 Bowes
- 28
- 27
- 26 Ryan's
- 25 Chally (Mercy's)
- 24 Isseka Siding
- 23 McGuire's Siding
- 22
- 21 Oakabella
- 20
- 19 Taylor's Siding
- 18 Howatharra
- 17
- 16 Oakajee
- 15
- 14
- 13
- 12
- 11
- 10 White Peak
- 9 Stone Siding
- 8 Wokarina
- 7 Glenfield
- 6 Ballast
- 5 Pit
- 4 Waggrakine
- 3 Crowtherton
- 2 Bluff Point

GERALDTON

- 1

— Former Railway
— Main Roads

Legend

- Original Alignment
- Cadastrate

Zones

- Primary
- Secondary

0 50 100 200 Metres

GDA 1994 MGA Zone 50

Aerial Image Mosaic, Cadastral and Road Datasets © Western Australian Land Information Authority trading as Landgate (2017)

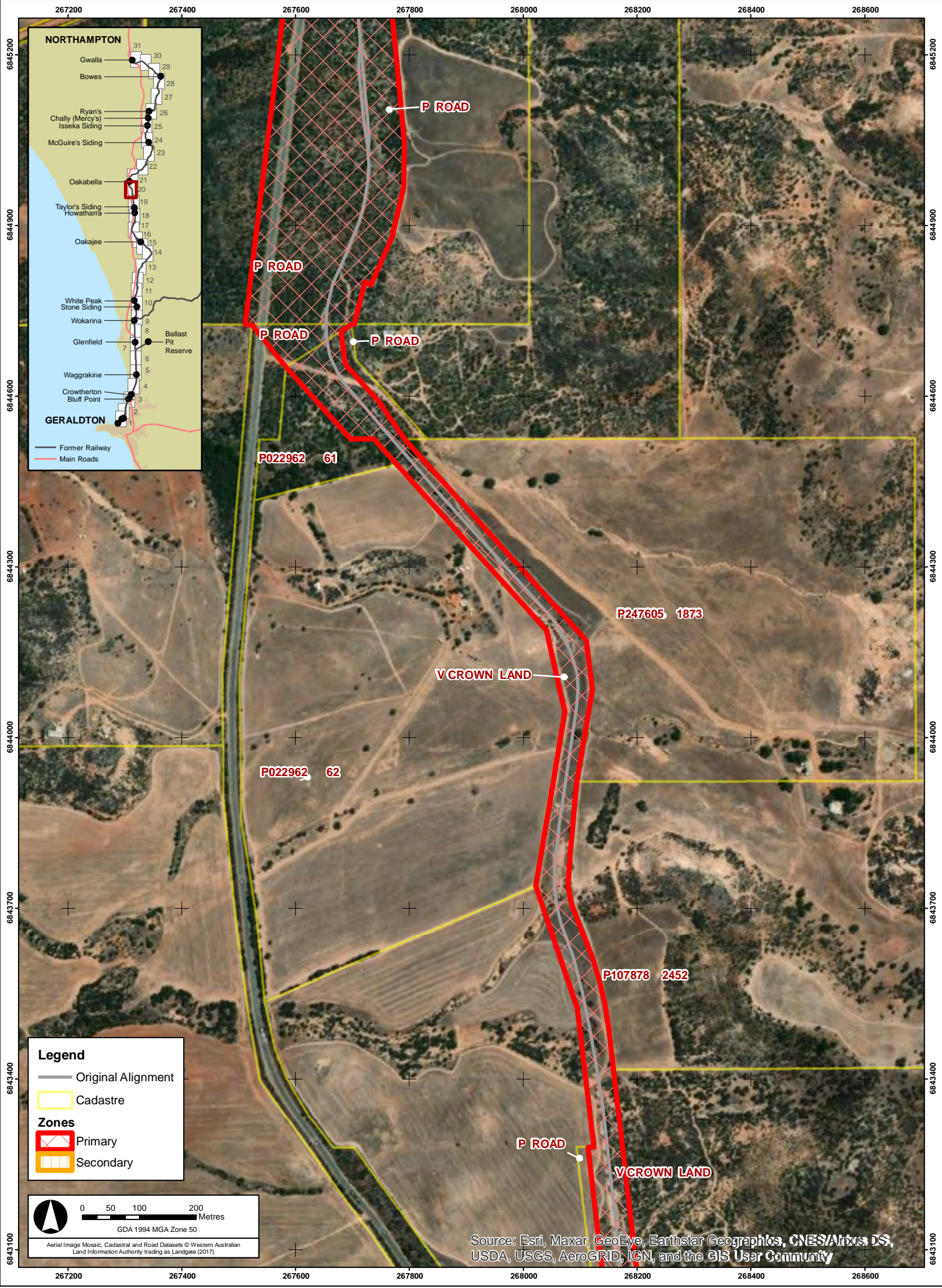
Source: Esri, Maxar, GeoEye, Earthstar Geographics, CNES/Airbus DS, USDA, USGS, AeroGRID, IGN, and the GIS User Community



HERITAGE COUNCIL
STATE HERITAGE OFFICE

HC ZONES OF SIGNIFICANCE - P12059-B GERALDTON - NORTHAMPTON RAILWAY PRECINCT

PREPARED BY MARK BAKER (SENIOR LAND INFORMATION OFFICER) 30/03/2021



Legend

- Original Alignment
- Cadastral
- Zones**
 - Primary
 - Secondary

0 50 100 200 Metres

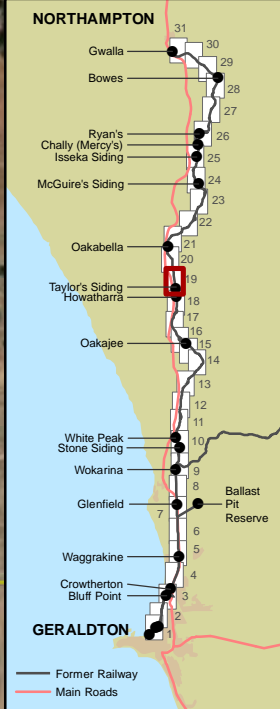
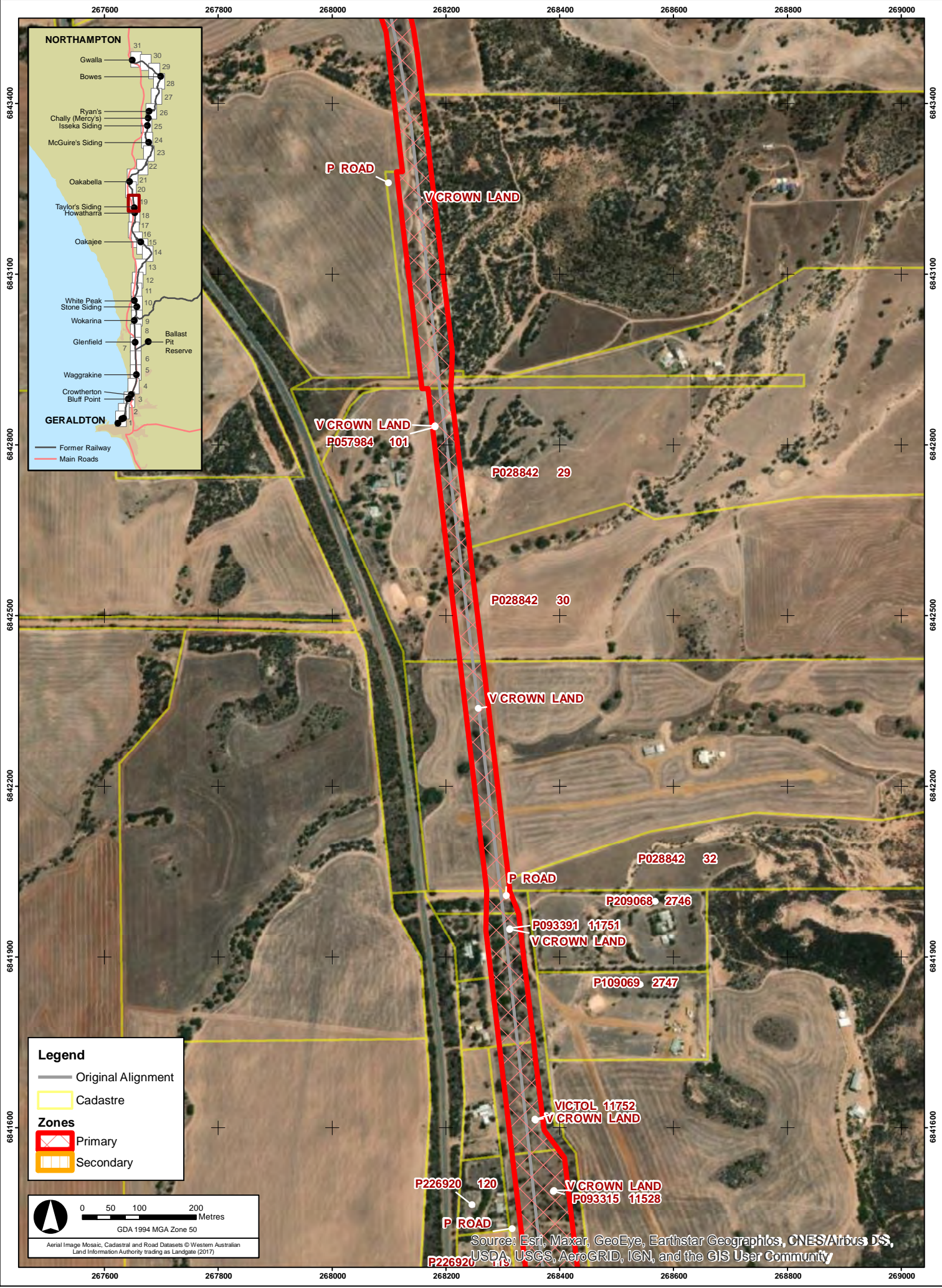
GDA 1994 MGA Zone 50

Aerial Image Mosaic, Cadastral and Road Datasets © Western Australian Land Information Authority trading as Landgate (2017)

Source: Esri, Maxar, GeoEye, Earthstar Geographics, CNES/Airbus DS, USDA, USGS, AeroGRID, IGN, and the GIS User Community

HC ZONES OF SIGNIFICANCE - P12059-B GERALDTON - NORTHAMPTON RAILWAY PRECINCT

PREPARED BY MARK BAKER (SENIOR LAND INFORMATION OFFICER) 30/03/2021



Legend

- Original Alignment
- Cadastral

Zones

- Primary
- Secondary

0 50 100 200 Metres

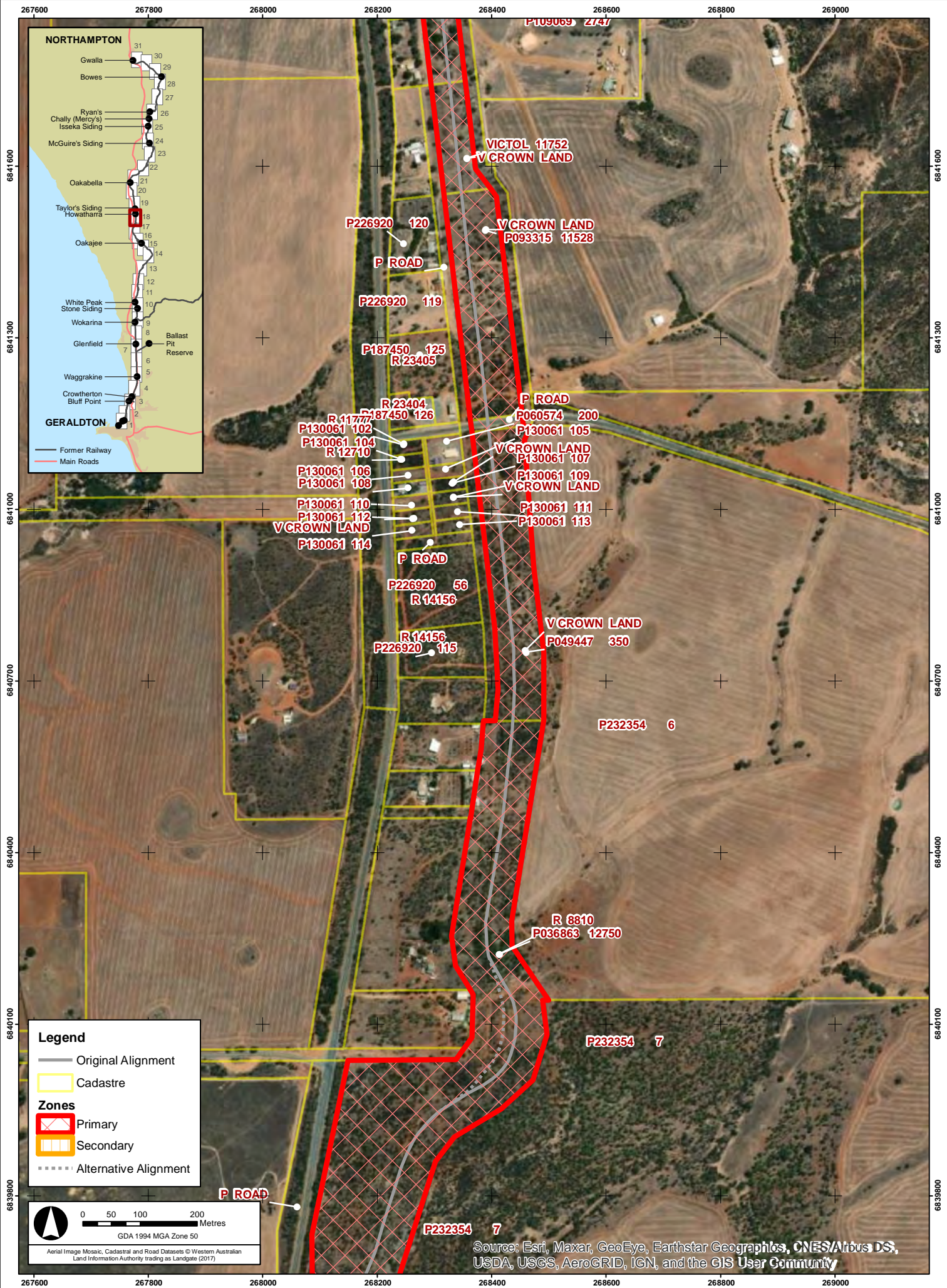
GDA 1994 MGA Zone 50

Aerial Image Mosaic, Cadastral and Road Datasets © Western Australian Land Information Authority trading as Landgate (2017)

Source: Esri, Maxar, GeoEye, Earthstar Geographics, CNES/Airbus DS, USDA, USGS, AeroGRID, IGN, and the GIS User Community

HC ZONES OF SIGNIFICANCE - P12059-B
GERALDTON - NORTHAMPTON RAILWAY PRECINCT

PREPARED BY MARK BAKER (SENIOR LAND INFORMATION OFFICER) 30/03/2021



Legend

- Original Alignment
- Cadastre
- Zones**
 - Primary
 - Secondary
- Alternative Alignment

0 50 100 200 Metres
 GDA 1994 MGA Zone 50
 Aerial Image Mosaic, Cadastral and Road Datasets © Western Australian Land Information Authority trading as Landgate (2017)

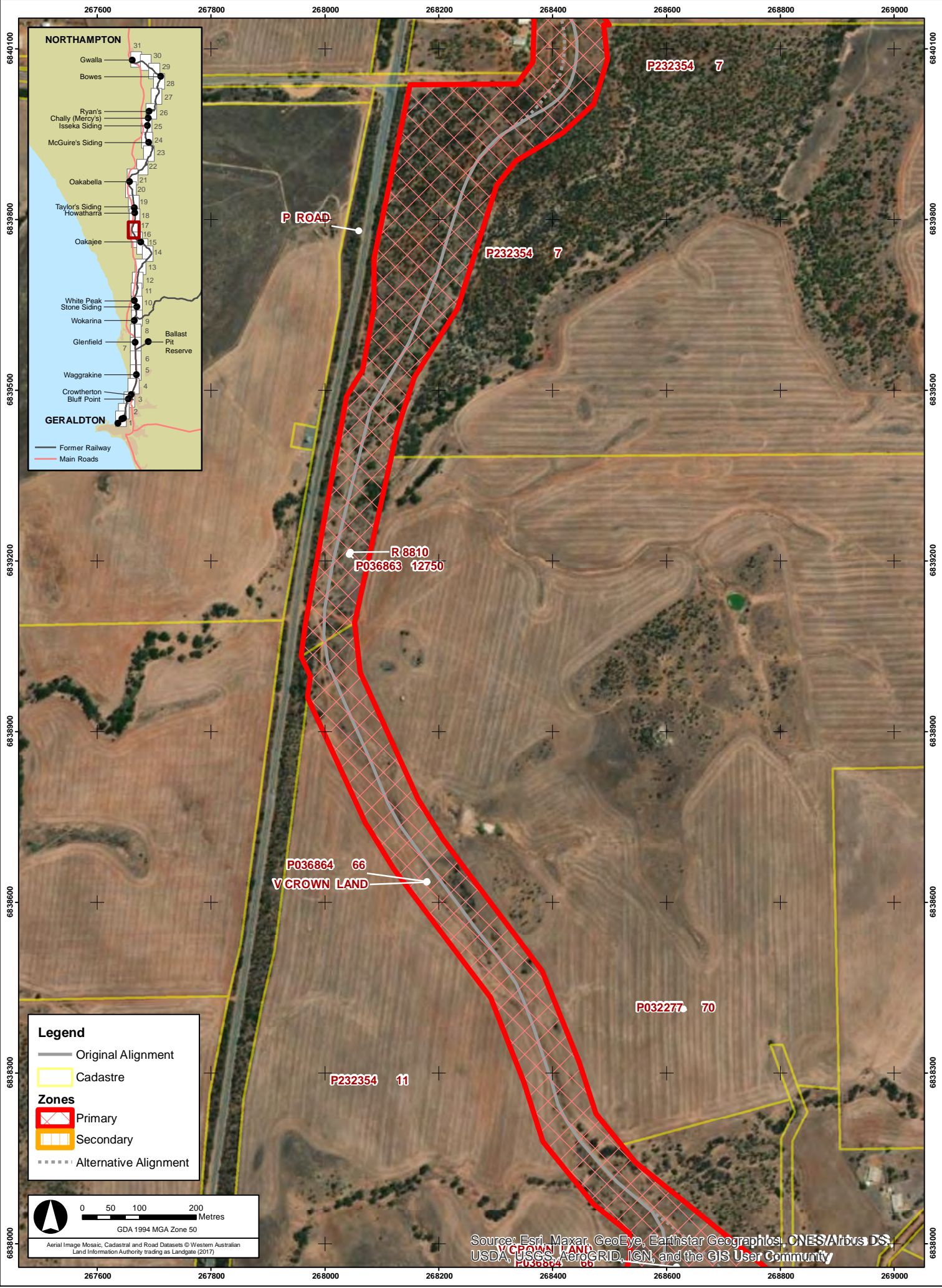
Source: Esri, Maxar, GeoEye, Earthstar Geographics, CNES/Airbus DS, USDA, USGS, AeroGRID, IGN, and the GIS User Community



HERITAGE COUNCIL
STATE HERITAGE OFFICE

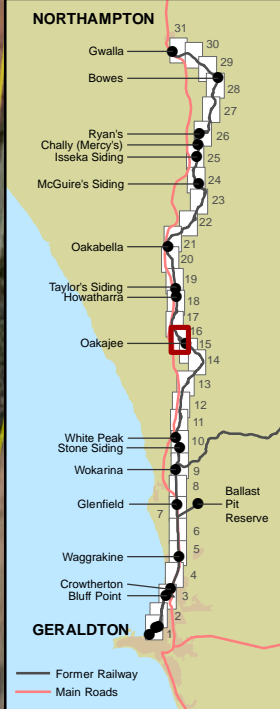
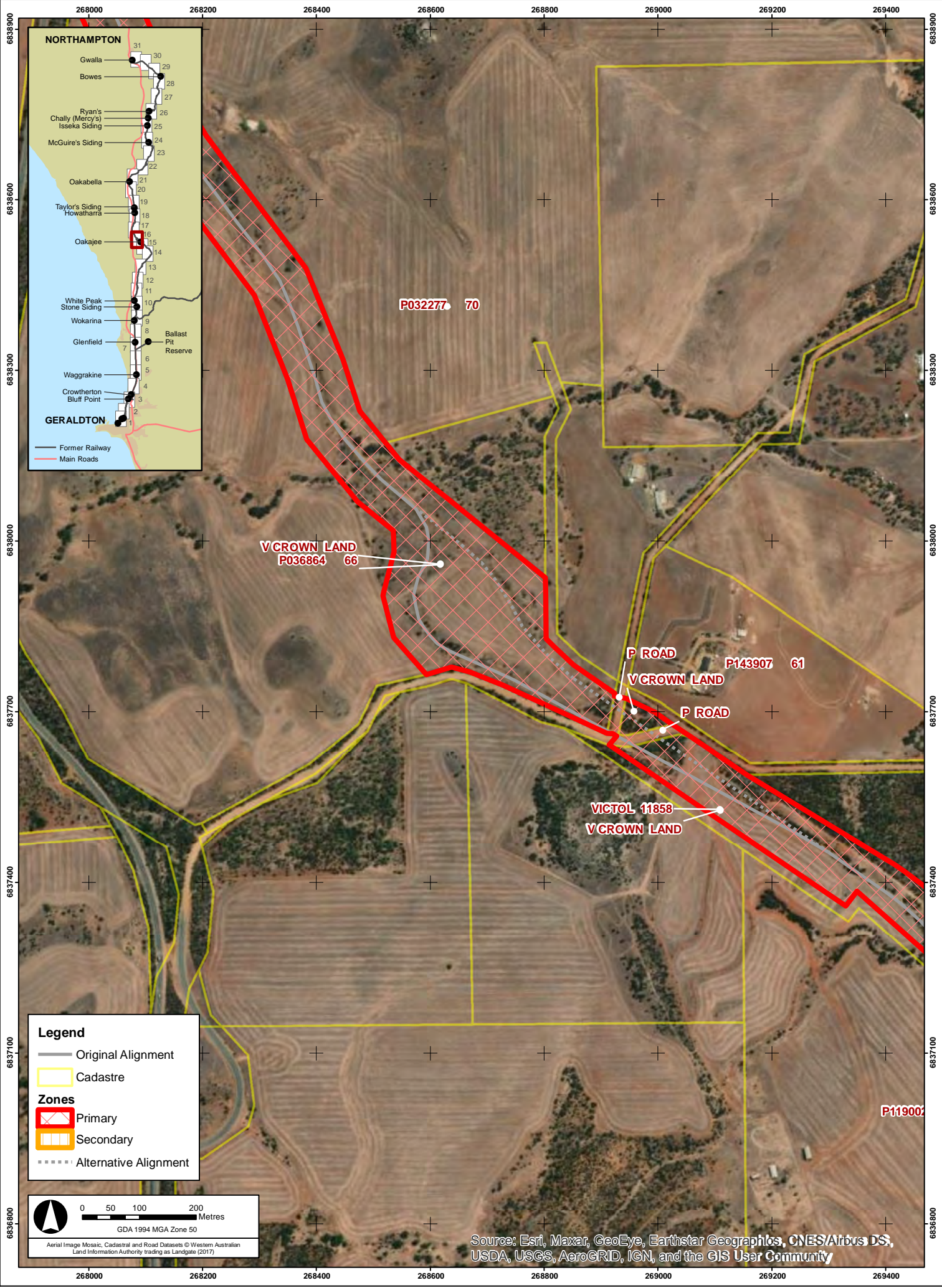
HC ZONES OF SIGNIFICANCE - P12059-B GERALDTON - NORTHAMPTON RAILWAY PRECINCT

PREPARED BY MARK BAKER (SENIOR LAND INFORMATION OFFICER) 30/03/2021



HC ZONES OF SIGNIFICANCE - P12059-B GERALDTON - NORTHAMPTON RAILWAY PRECINCT

PREPARED BY MARK BAKER (SENIOR LAND INFORMATION OFFICER) 30/03/2021



Legend

- Original Alignment
- Cadastre

Zones

- Primary
- Secondary
- Alternative Alignment

0 50 100 200 Metres

GDA 1994 MGA Zone 50

Aerial Image Mosaic, Cadastral and Road Datasets © Western Australian Land Information Authority trading as Landgate (2017)

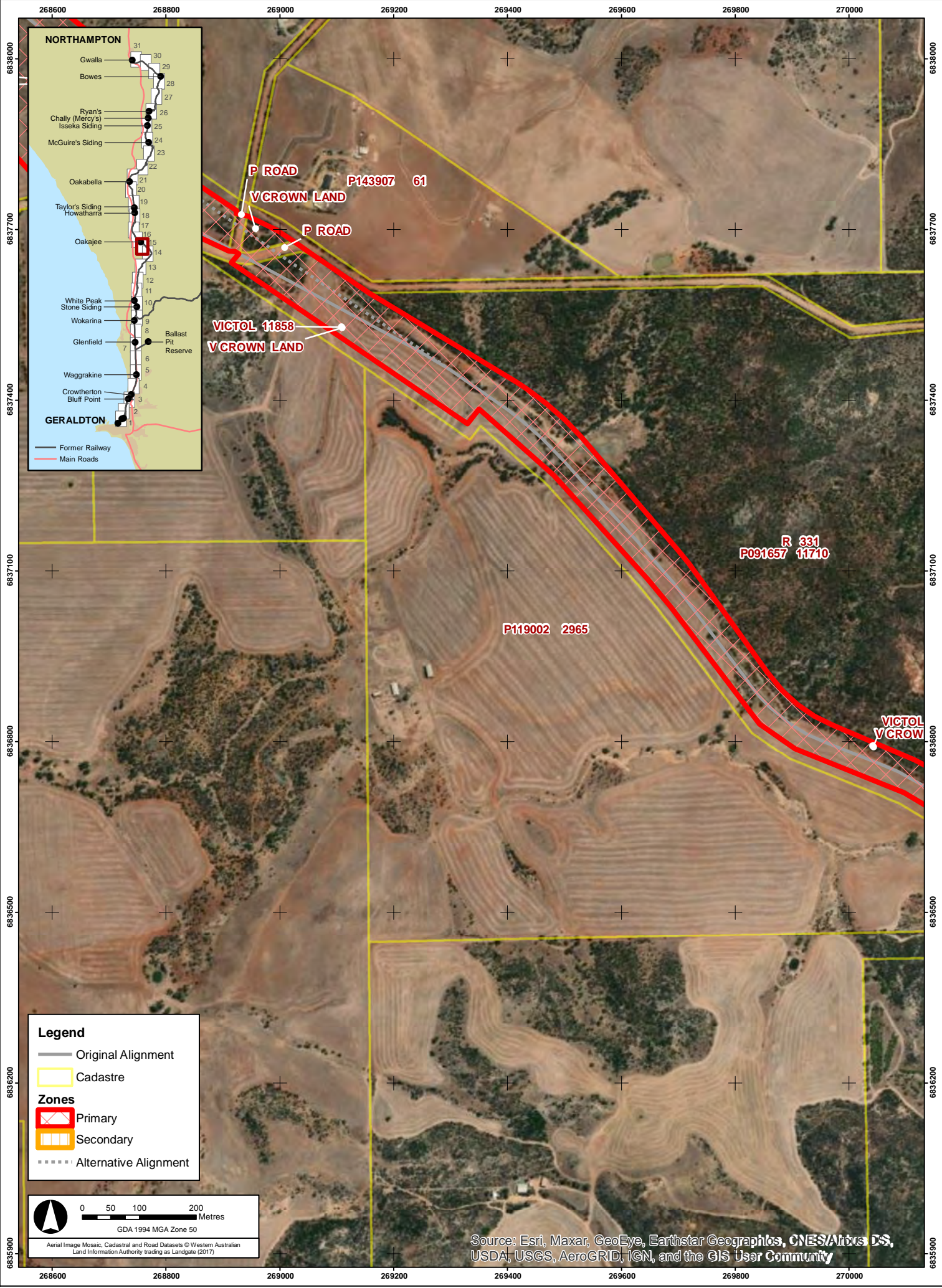
Source: Esri, Maxar, GeoEye, Earthstar Geographics, CNES/Airbus DS, USDA, USGS, AeroGRID, IGN, and the GIS User Community



HERITAGE COUNCIL
STATE HERITAGE OFFICE

HC ZONES OF SIGNIFICANCE - P12059-B
GERALDTON - NORTHAMPTON RAILWAY PRECINCT

PREPARED BY MARK BAKER (SENIOR LAND INFORMATION OFFICER) 30/03/2021

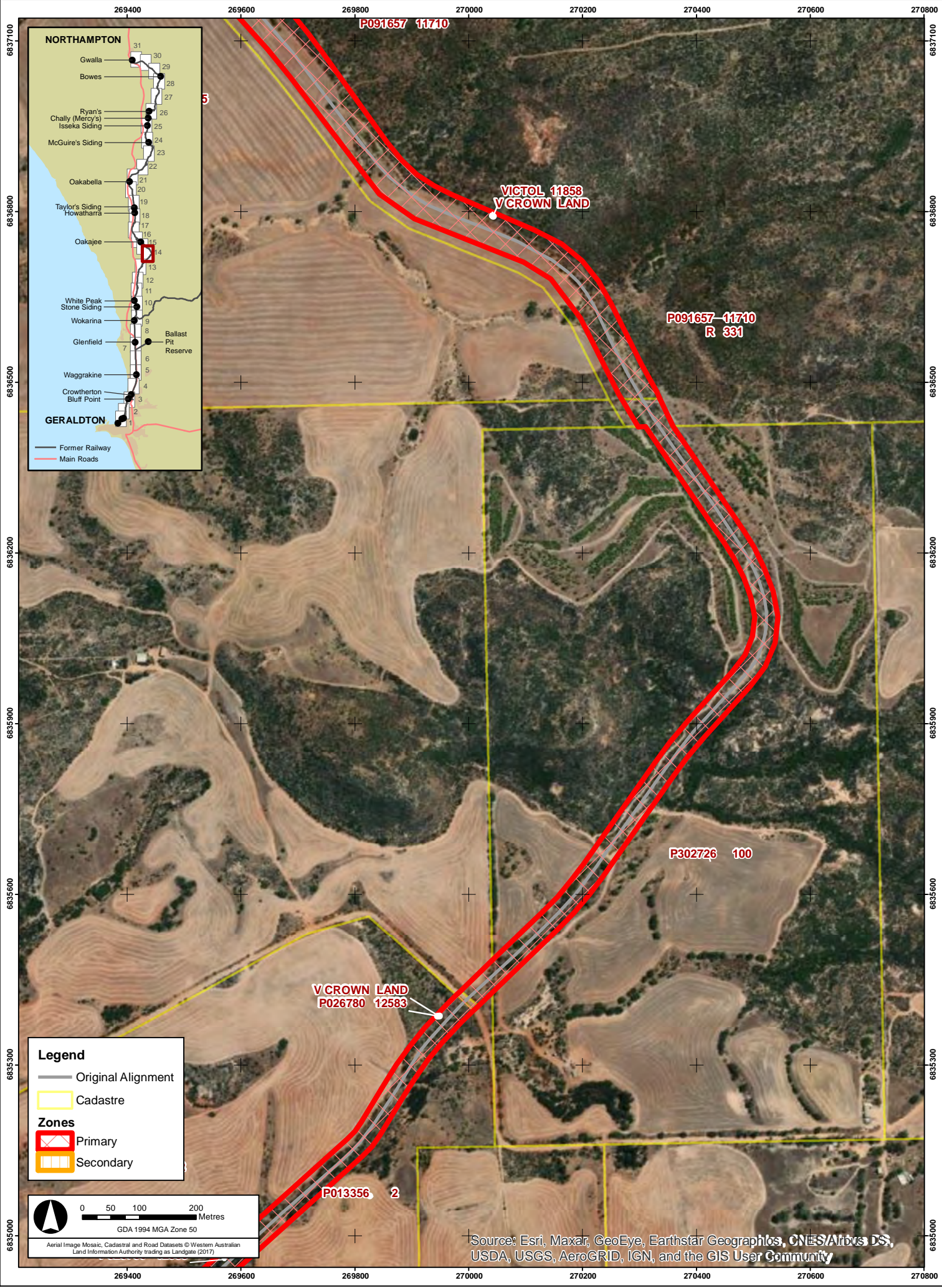




HERITAGE COUNCIL
STATE HERITAGE OFFICE

HC ZONES OF SIGNIFICANCE - P12059-B GERALDTON - NORTHAMPTON RAILWAY PRECINCT

PREPARED BY MARK BAKER (SENIOR LAND INFORMATION OFFICER) 30/03/2021



Legend

- Original Alignment
- Cadastrate

Zones

- Primary
- Secondary

0 50 100 200 Metres

GDA 1994 MGA Zone 50

Aerial Image Mosaic, Cadastral and Road Datasets © Western Australian Land Information Authority trading as Landgate (2017)

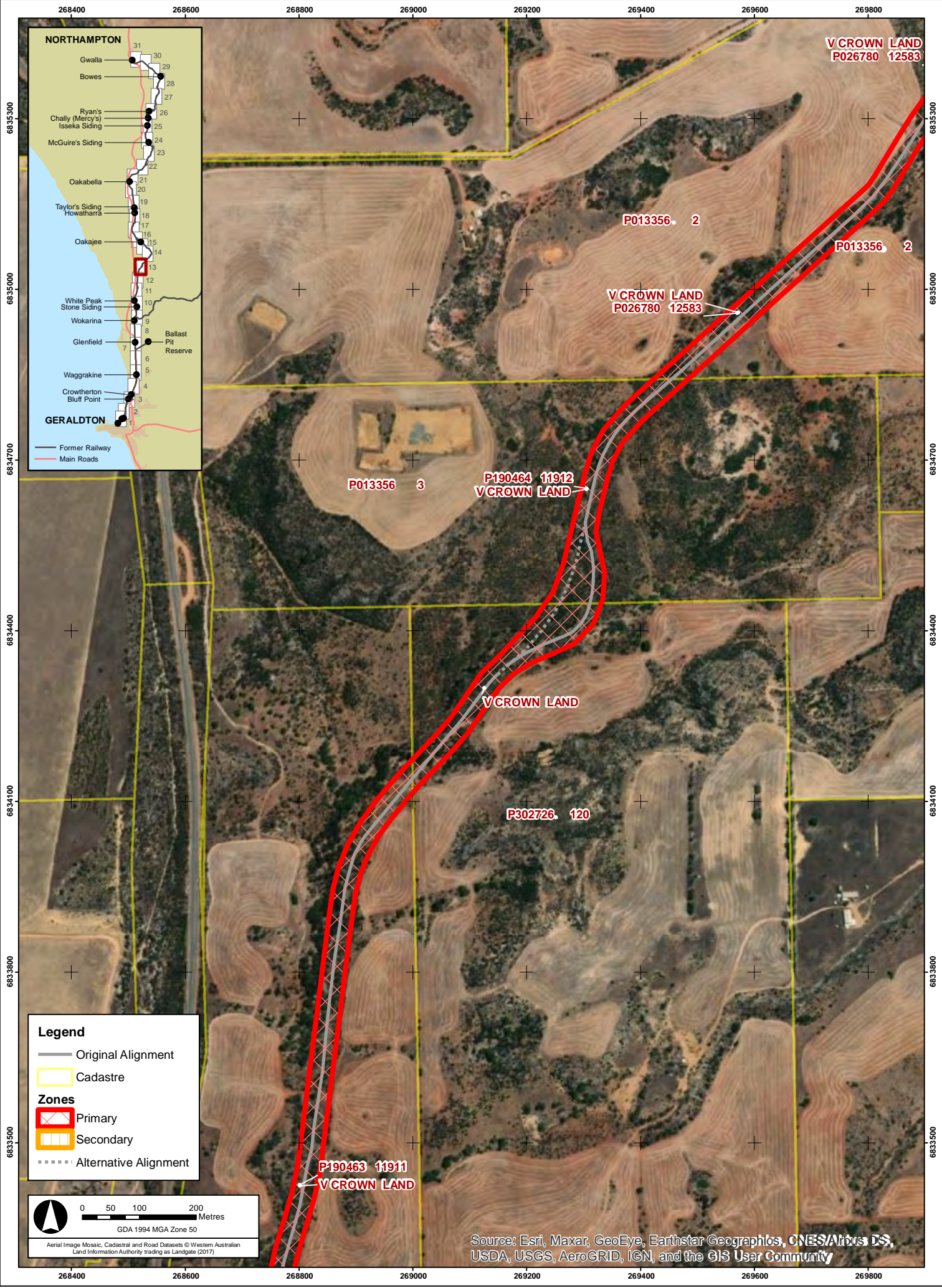
Source: Esri, Maxar, GeoEye, Earthstar Geographics, CNES/Airbus DS, USDA, USGS, AeroGRID, IGN, and the GIS User Community



HERITAGE COUNCIL
STATE HERITAGE OFFICE

HC ZONES OF SIGNIFICANCE - P12059-B GERALDTON - NORTHAMPTON RAILWAY PRECINCT

PREPARED BY MARK BAKER (SENIOR LAND INFORMATION OFFICER) 30/03/2021



NORTHAMPTON

- 31
 - 30
 - 29
 - 28
 - 27
 - 26
 - 25
 - 24
 - 23
 - 22
 - 21
 - 20
 - 19
 - 18
 - 17
 - 16
 - 15
 - 14
 - 13
 - 12
 - 11
 - 10
 - 9
 - 8
 - 7
 - 6
 - 5
 - 4
 - 3
 - 2
- McGuire's Siding
Oakabella
Taylor's Siding
Howatharra
Oakajee
White Peak
Stone Siding
Wokarina
Glenfield
Ballast Pit Reserve
Waggrakine
Crowtherton
Bluff Point
- GERALDTON**
- Former Railway
— Main Roads

V CROWN LAND
P026780 12583

P013356 2

P013356 2

V CROWN LAND
P026780 12583

P013356 3

P190464 11912
V CROWN LAND

V CROWN LAND

P302726 120

P190463 11911
V CROWN LAND

6835300
6835000
6834700
6834400
6834100
6833800
6833500

6835300
6835000
6834700
6834400
6834100
6833800
6833500

268400 268600 268800 269000 269200 269400 269600 269800

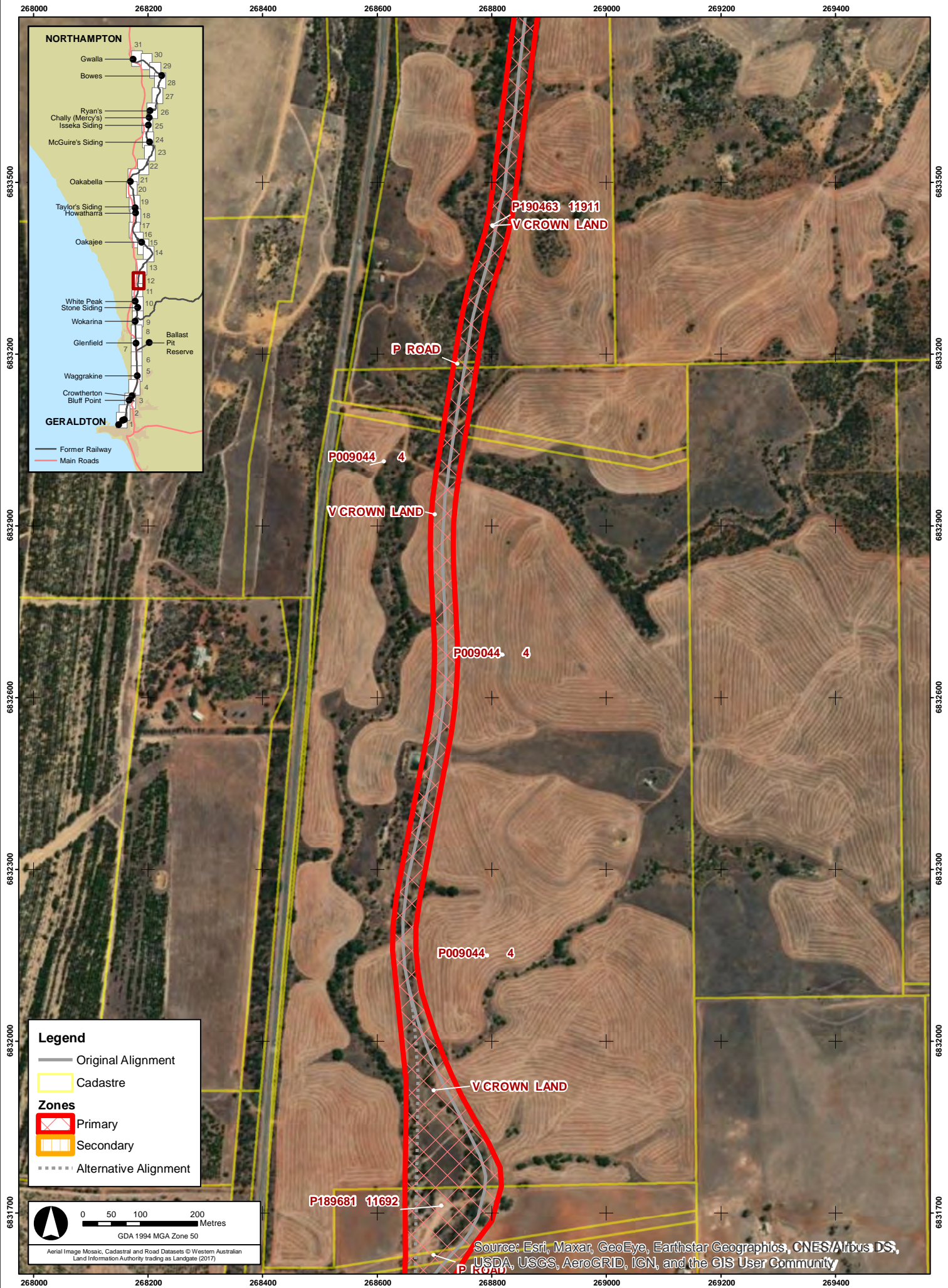
268400 268600 268800 269000 269200 269400 269600 269800



HERITAGE COUNCIL
STATE HERITAGE OFFICE

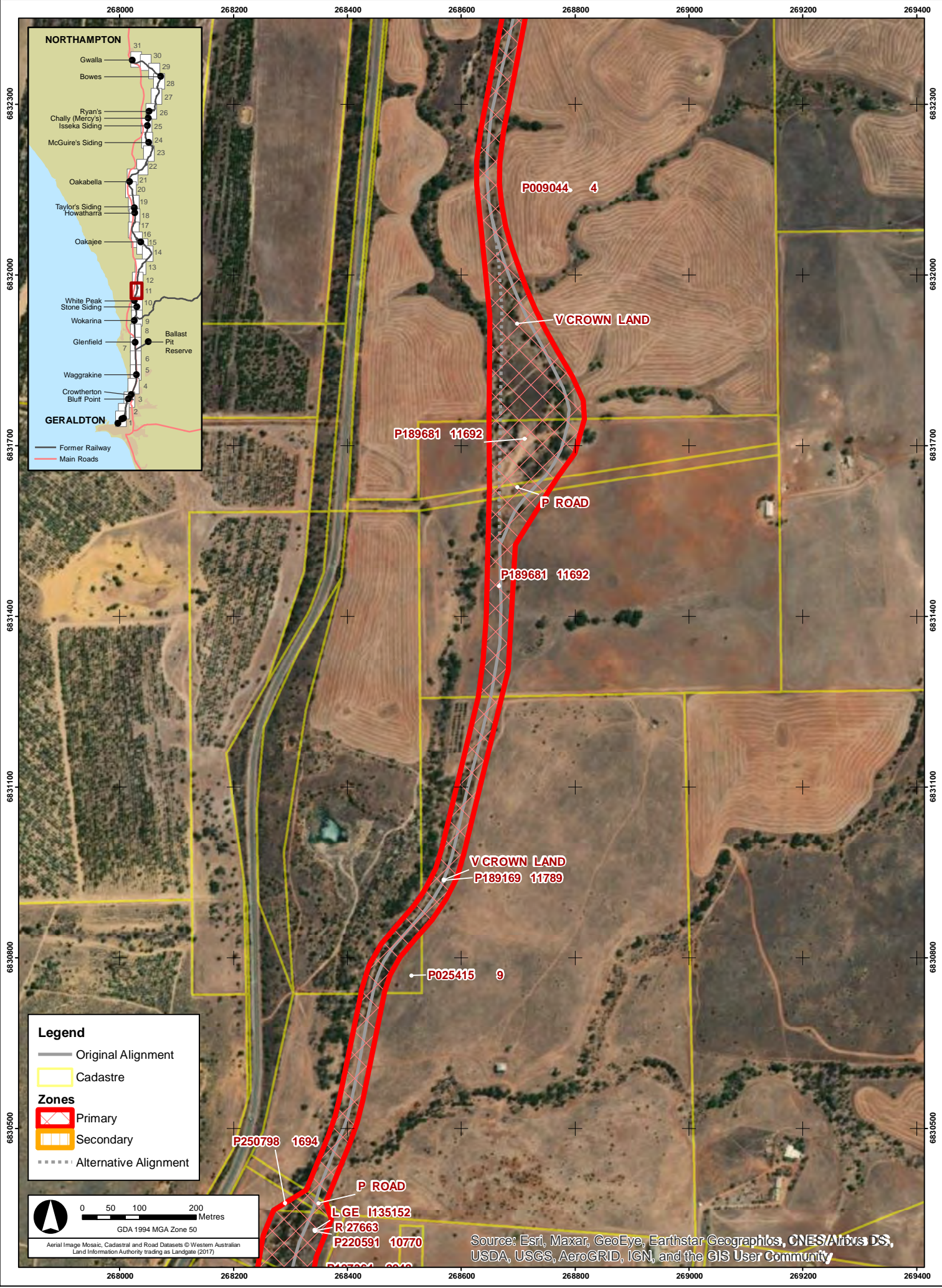
HC ZONES OF SIGNIFICANCE - P12059-B GERALDTON - NORTHAMPTON RAILWAY PRECINCT

PREPARED BY MARK BAKER (SENIOR LAND INFORMATION OFFICER) 30/03/2021



HC ZONES OF SIGNIFICANCE - P12059-B GERALDTON - NORTHAMPTON RAILWAY PRECINCT

PREPARED BY MARK BAKER (SENIOR LAND INFORMATION OFFICER) 30/03/2021



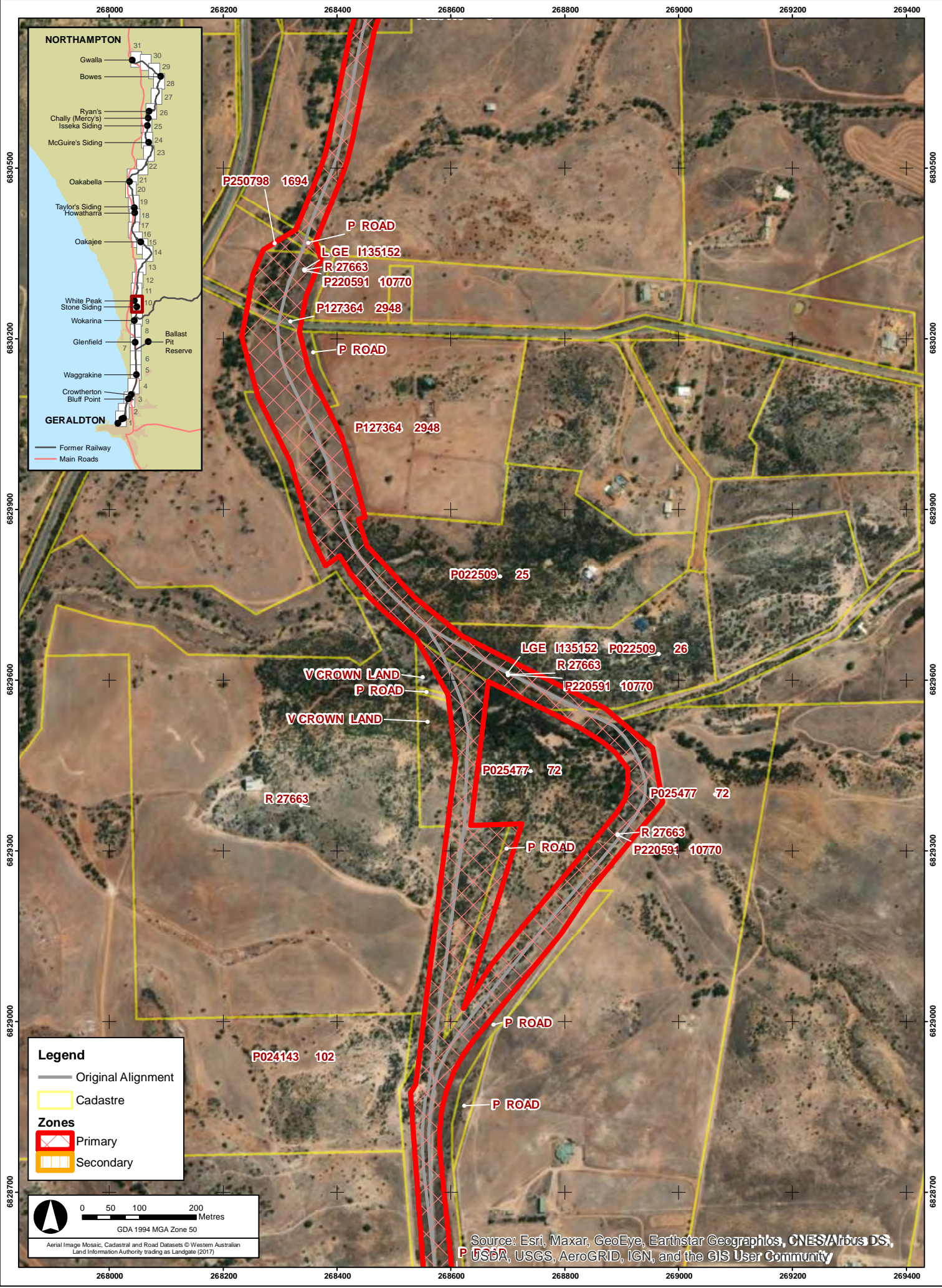
Source: Esri, Maxar, GeoEye, Earthstar Geographics, CNES/Airbus DS, USDA, USGS, AeroGRID, IGN, and the GIS User Community



HERITAGE COUNCIL
STATE HERITAGE OFFICE

HC ZONES OF SIGNIFICANCE - P12059-B GERALDTON - NORTHAMPTON RAILWAY PRECINCT

PREPARED BY MARK BAKER (SENIOR LAND INFORMATION OFFICER) 30/03/2021

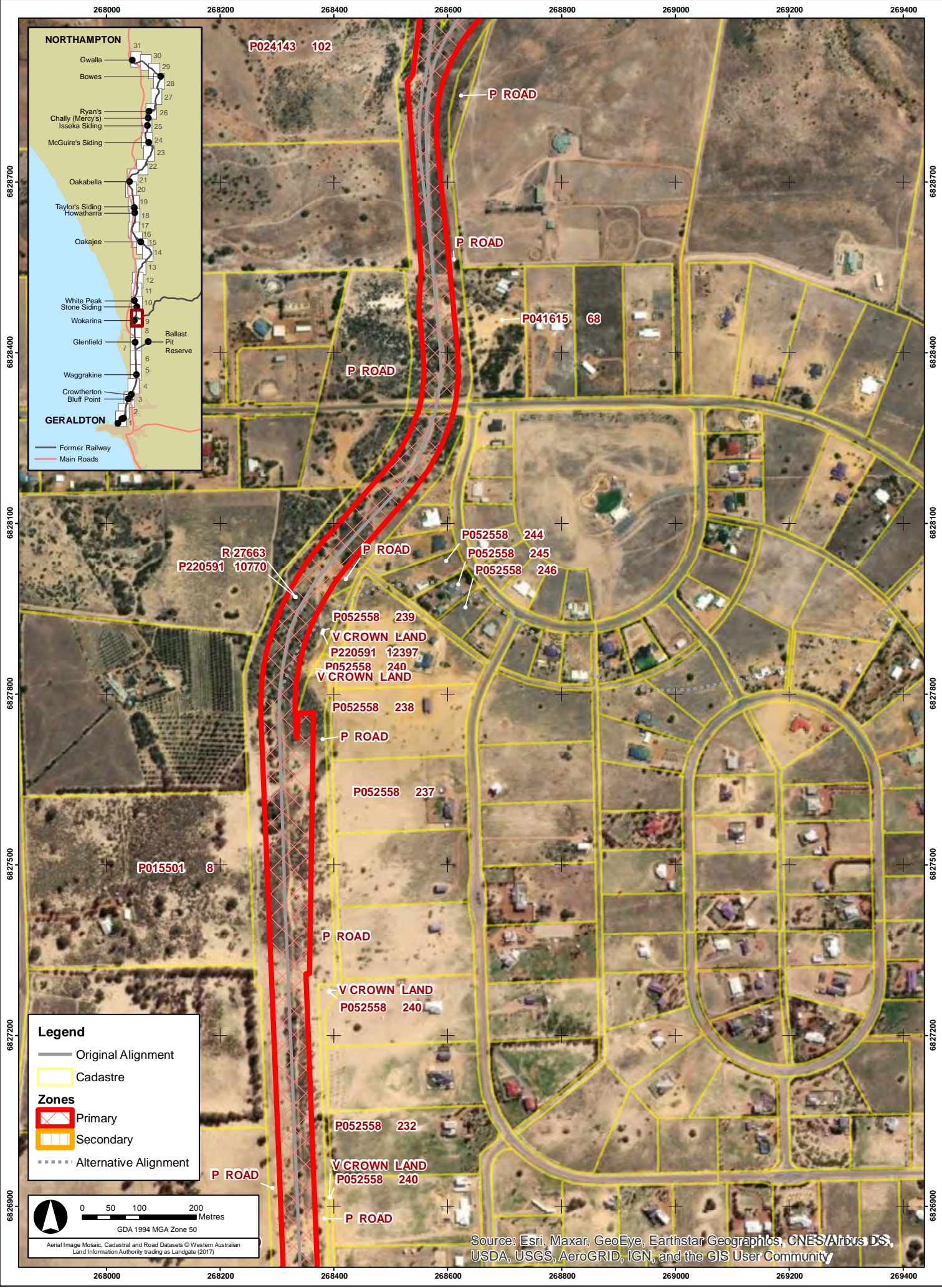




HERITAGE COUNCIL
STATE HERITAGE OFFICE

HC ZONES OF SIGNIFICANCE - P12059-B GERALDTON - NORTHAMPTON RAILWAY PRECINCT

PREPARED BY MARK BAKER (SENIOR LAND INFORMATION OFFICER) 30/03/2021

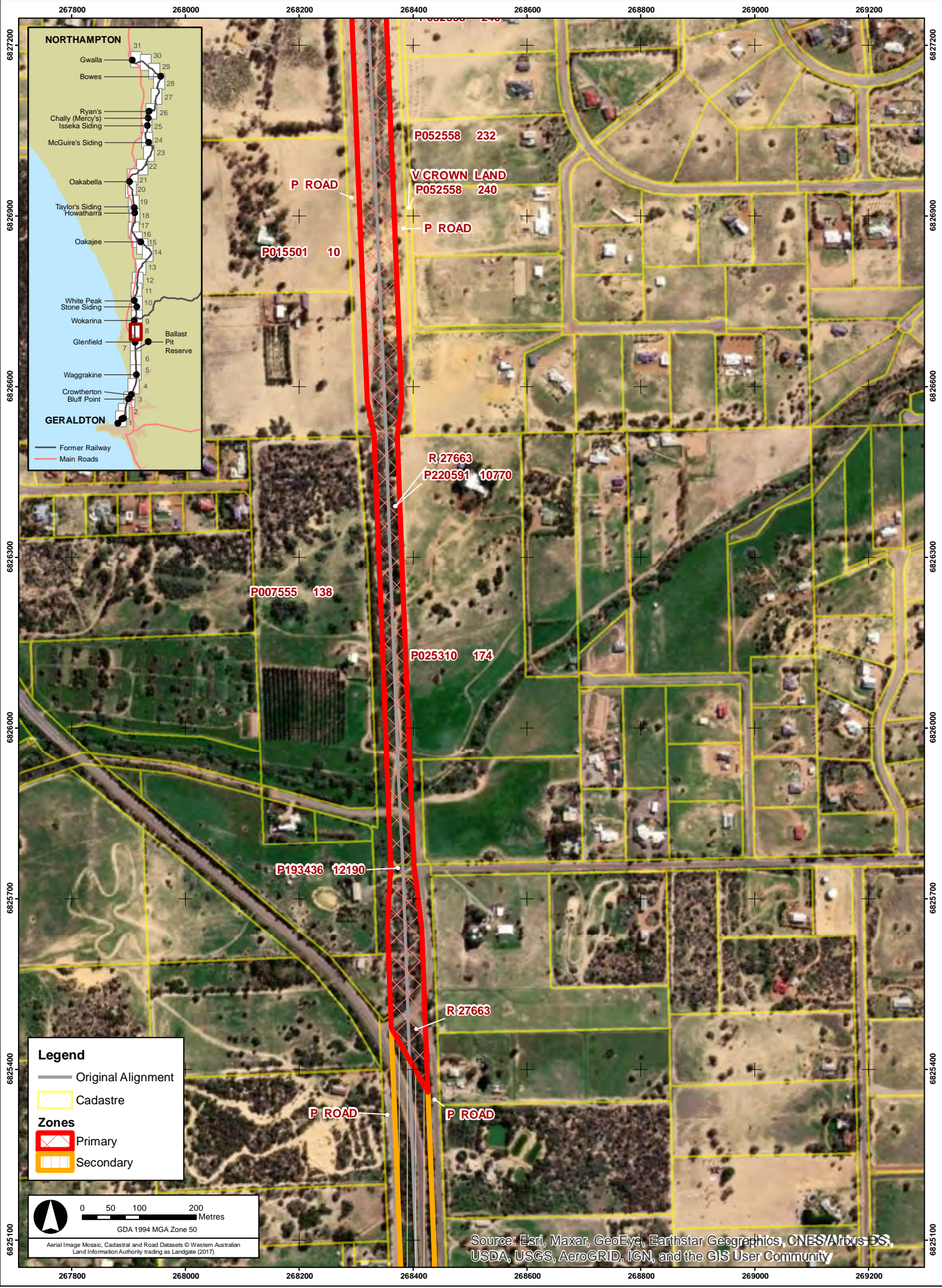




HERITAGE COUNCIL
STATE HERITAGE OFFICE

HC ZONES OF SIGNIFICANCE - P12059-B GERALDTON - NORTHAMPTON RAILWAY PRECINCT

PREPARED BY MARK BAKER (SENIOR LAND INFORMATION OFFICER) 30/03/2021



Legend

- Original Alignment
- Cadastrate

Zones

- Primary
- Secondary

0 50 100 200 Metres

GDA 1994 MGA Zone 50

Aerial Image Mosaic, Cadastral and Road Datasets © Western Australian Land Information Authority trading as Landgate (2017)

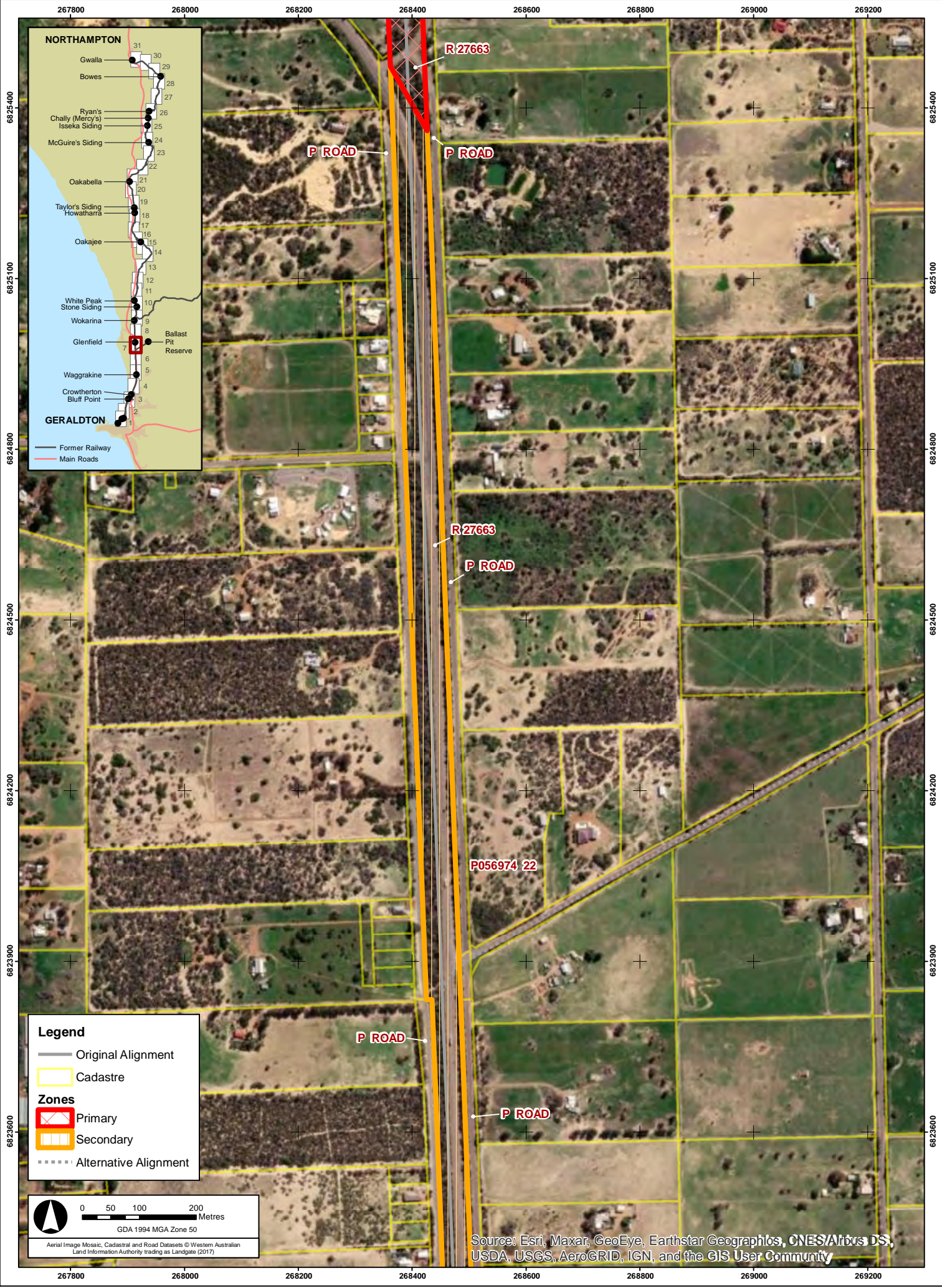
Source: Esri, Maxar, GeoEye, Earthstar Geographics, CNES/Airbus DS, USDA, USGS, AeroGRID, IGN, and the GIS User Community



HERITAGE COUNCIL
STATE HERITAGE OFFICE

HC ZONES OF SIGNIFICANCE - P12059-B GERALDTON - NORTHAMPTON RAILWAY PRECINCT

PREPARED BY MARK BAKER (SENIOR LAND INFORMATION OFFICER) 30/03/2021

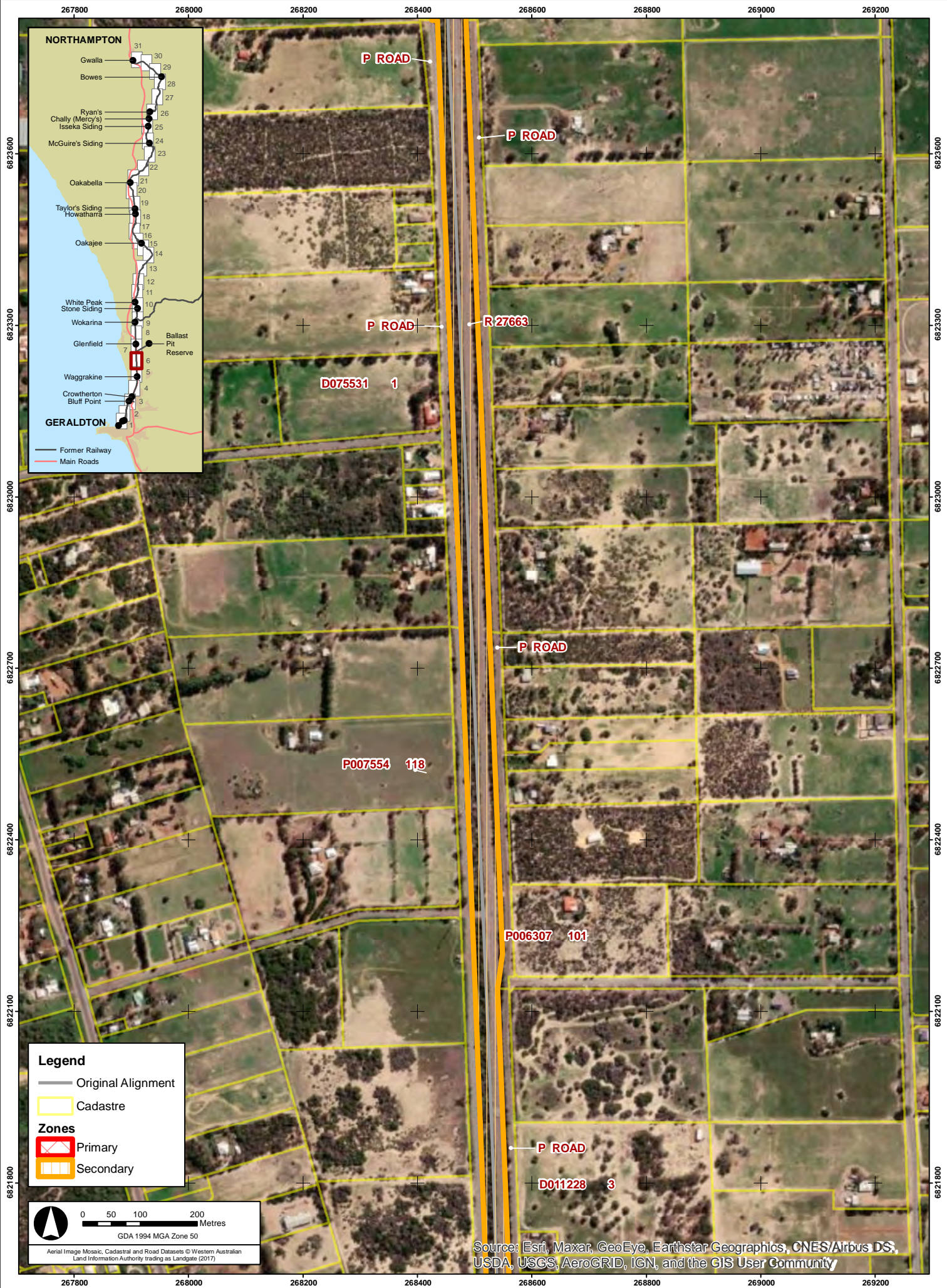




HERITAGE COUNCIL
STATE HERITAGE OFFICE

HC ZONES OF SIGNIFICANCE - P12059-B GERALDTON - NORTHAMPTON RAILWAY PRECINCT

PREPARED BY MARK BAKER (SENIOR LAND INFORMATION OFFICER) 30/03/2021



Source: Esri, Maxar, GeoEye, Earthstar Geographics, CNES/Airbus DS, USDA, USGS, AeroGRID, IGN, and the GIS User Community



HERITAGE COUNCIL
STATE HERITAGE OFFICE

HC ZONES OF SIGNIFICANCE - P12059-B GERALDTON - NORTHAMPTON RAILWAY PRECINCT

PREPARED BY MARK BAKER (SENIOR LAND INFORMATION OFFICER) 30/03/2021



Legend

- Original Alignment
- Cadastre
- Zones**
- Primary
- Secondary

0 50 100 200 Metres
GDA 1994 MGA Zone 50
Aerial Image Mosaic, Cadastral and Road Datasets © Western Australian Land Information Authority trading as Landgate (2017)

Source: Esri, Maxar, GeoEye, Earthstar Geographics, CNES/Airbus DS, USDA, USGS, AeroGRID, IGN, and the GIS User Community

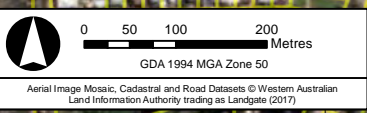
HC ZONES OF SIGNIFICANCE - P12059-B GERALDTON - NORTHAMPTON RAILWAY PRECINCT

PREPARED BY MARK BAKER (SENIOR LAND INFORMATION OFFICER) 30/03/2021



Legend

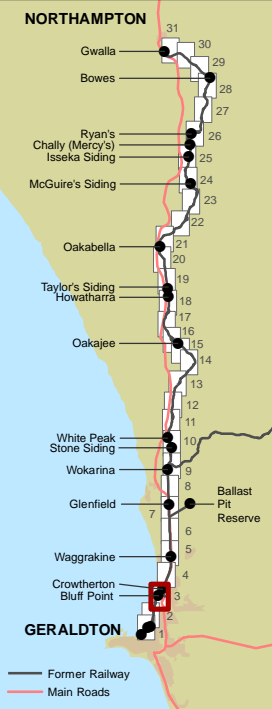
- Original Alignment
- Cadastrate
- Zones**
- Primary
- Secondary



Source: Esri, Maxar, GeoEye, Earthstar Geographics, CNES/Airbus DS, USDA, USGS, AeroGRID, IGN, and the GIS User Community

HC ZONES OF SIGNIFICANCE - P12059-B GERALDTON - NORTHAMPTON RAILWAY PRECINCT

PREPARED BY MARK BAKER (SENIOR LAND INFORMATION OFFICER) 30/03/2021



Legend

- Original Alignment
- Cadastral

Zones

- Primary
- Secondary
- Alternative Alignment

0 50 100 200 Metres

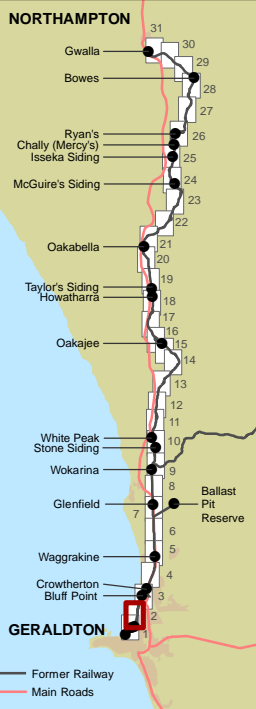
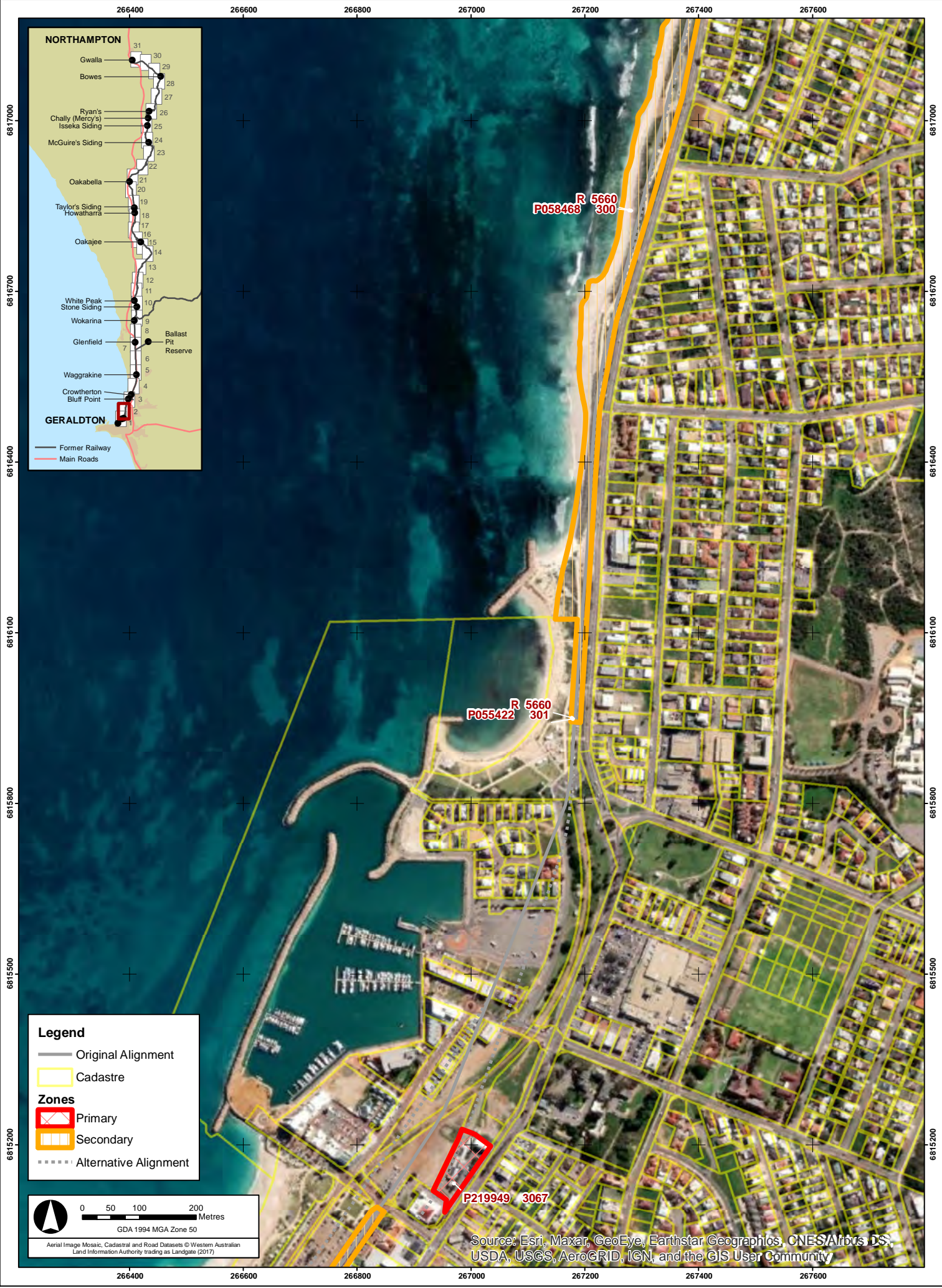
GDA 1994 MGA Zone 50

Aerial Image Mosaic, Cadastral and Road Datasets © Western Australian Land Information Authority trading as Landgate (2017)

Source: Esri, Maxar, GeoEye, Earthstar Geographics, CNES/Airbus DS, USDA, USGS, AeroGRID, IGN, and the GIS User Community

HC ZONES OF SIGNIFICANCE - P12059-B GERALDTON - NORTHAMPTON RAILWAY PRECINCT

PREPARED BY MARK BAKER (SENIOR LAND INFORMATION OFFICER) 30/03/2021



Legend

- Original Alignment
- Cadastre
- Zones**
 - Primary
 - Secondary
 - Alternative Alignment

0 50 100 200 Metres
GDA 1994 MGA Zone 50
Aerial Image Mosaic, Cadastral and Road Datasets © Western Australian Land Information Authority trading as Landgate (2017)

R 5660 300
P058468

R 5660 301
P055422

P219949 3067

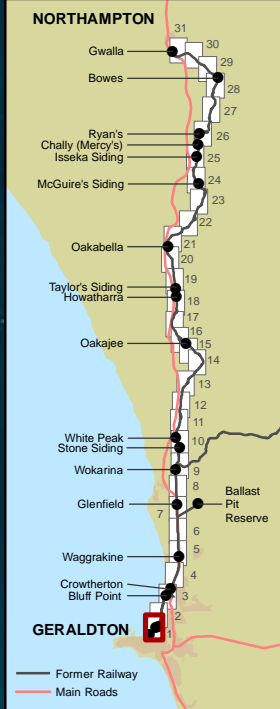
Source: Esri, Maxar, GeoEye, Earthstar Geographics, CNES/Airbus DS, USDA, USGS, AeroGRID, IGN, and the GIS User Community



HERITAGE COUNCIL
STATE HERITAGE OFFICE

HC ZONES OF SIGNIFICANCE - P12059-B GERALDTON - NORTHAMPTON RAILWAY PRECINCT

PREPARED BY MARK BAKER (SENIOR LAND INFORMATION OFFICER) 30/03/2021



Legend

- Original Alignment
- Cadastrate

Zones

- Primary
- Secondary
- Alternative Alignment

0 50 100 200 Metres

GDA 1994 MGA Zone 50

Aerial Image Mosaic, Cadastral and Road Datasets © Western Australian Land Information Authority trading as Landgate (2017)

Source: Esri, Maxar, GeoEye, Earthstar Geographics, CNES/Airbus DS, USDA, USGS, AeroGRID, IGN, and the GIS User Community