



HERITAGE COUNCIL
STATE HERITAGE OFFICE

HC LGA INTERESTS P12059-B GERALDTON - NORTHAMPTON RAILWAY PRECINCT

PREPARED BY MARK BAKER (SENIOR LAND INFORMATION OFFICER) 16/03/2021



Legend

- Curtilage
- Cadastre
- Greater Geraldton Interests

0 50 100 200 Metres
GDA 1994 MGA Zone 50
Aerial Image Mosaic, Cadastral and Road Datasets © Western Australian Land Information Authority trading as Landgate (2017)

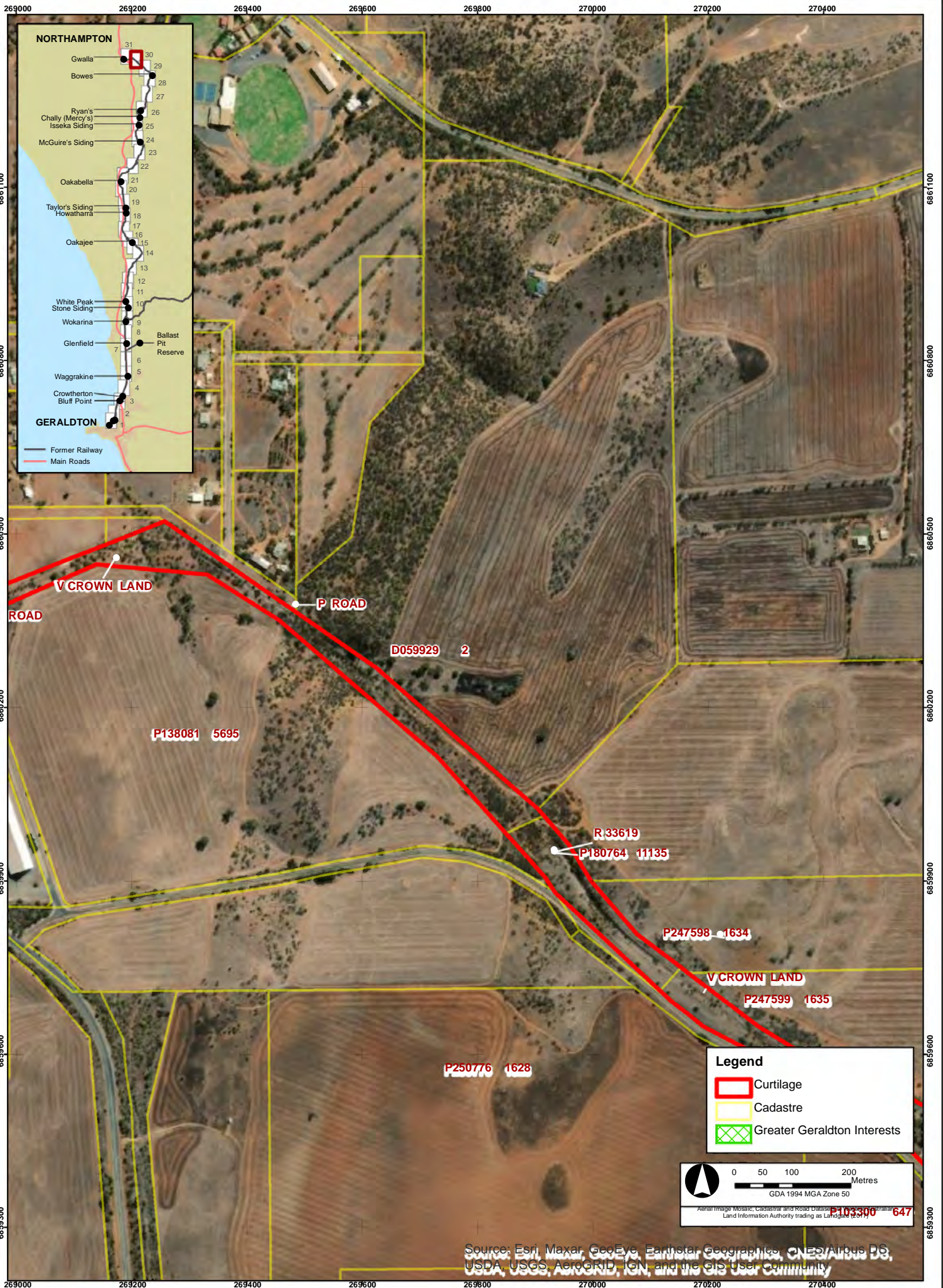
Source: Esri, Maxar, GeoEye, Earthstar Geographics, CNES/Airbus DS, USDA, USGS, AeroGRID, IGN, and the GIS User Community



HERITAGE COUNCIL
STATE HERITAGE OFFICE

HC LGA INTERESTS P12059-B
GERALDTON - NORTHAMPTON RAILWAY PRECINCT

PREPARED BY MARK BAKER (SENIOR LAND INFORMATION OFFICER) 16/03/2021



Legend

- Curtilage
- Cadastral
- Greater Geraldton Interests

0 50 100 200 Metres
GDA 1994 MGA Zone 50

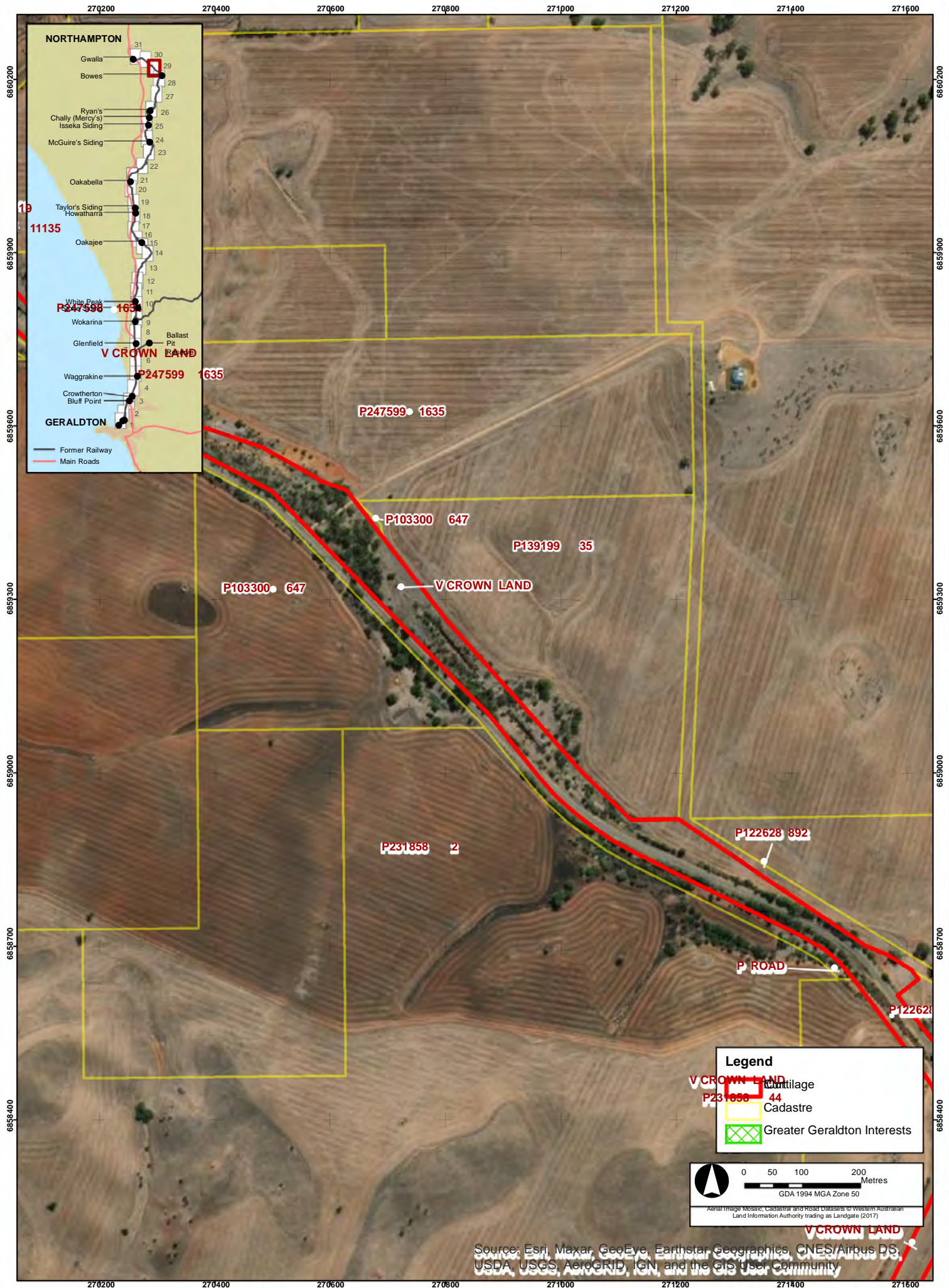
Aerial Image Mosaic, Cadastral and Road Database © 2019 Geospatial Land Information Authority trading as Landgate 2019



HERITAGE COUNCIL
STATE HERITAGE OFFICE

HC LGA INTERESTS P12059-B GERALDTON - NORTHAMPTON RAILWAY PRECINCT

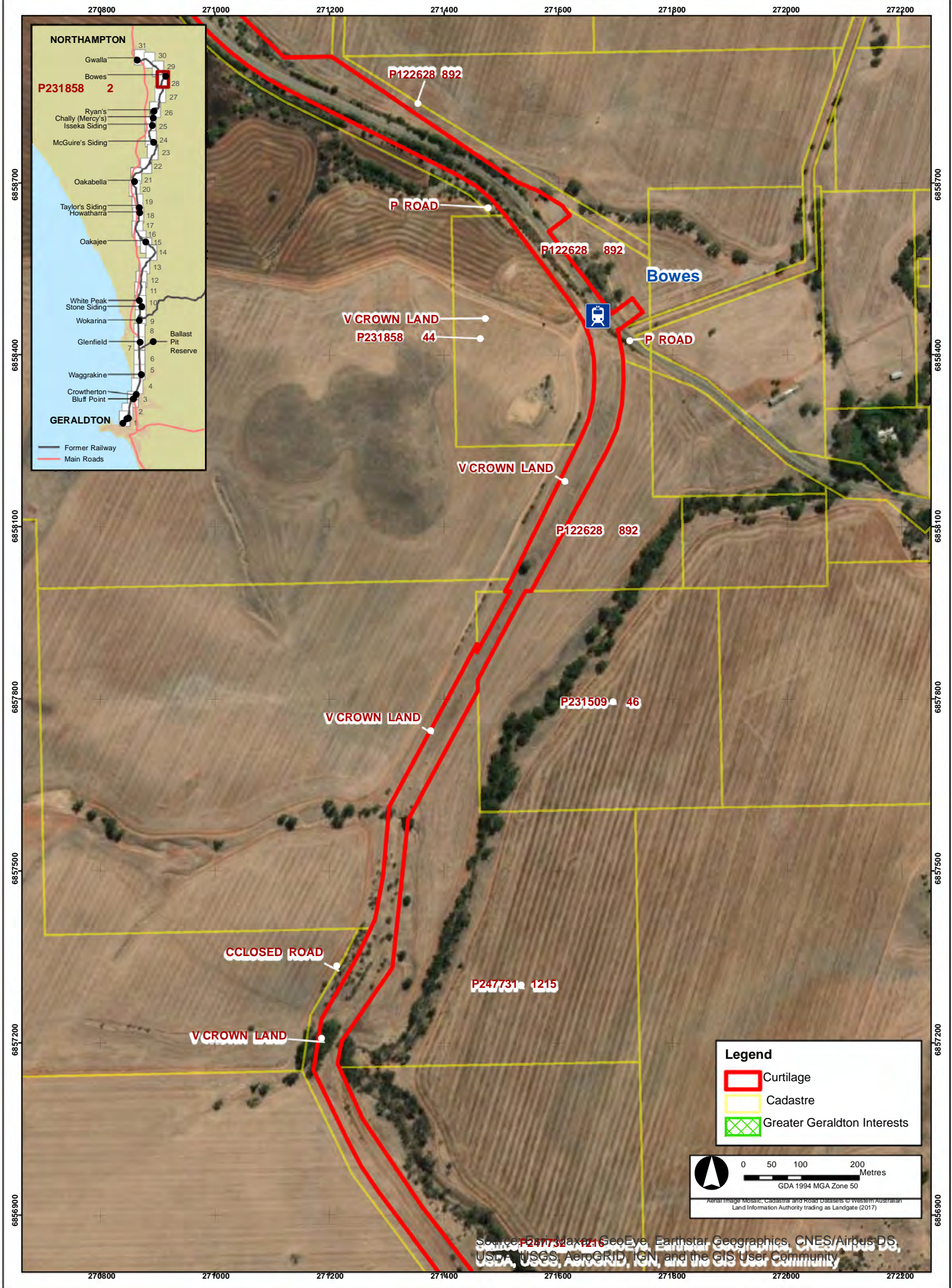
PREPARED BY MARK BAKER (SENIOR LAND INFORMATION OFFICER) 16/03/2021





HC LGA INTERESTS P12059-B
GERALDTON - NORTHAMPTON RAILWAY PRECINCT

PREPARED BY MARK BAKER (SENIOR LAND INFORMATION OFFICER) 16/03/2021



Legend

- Curtilage
- Cadastre
- Greater Geraldton Interests

0 50 100 200 Metres
GDA 1994 MGA Zone 50

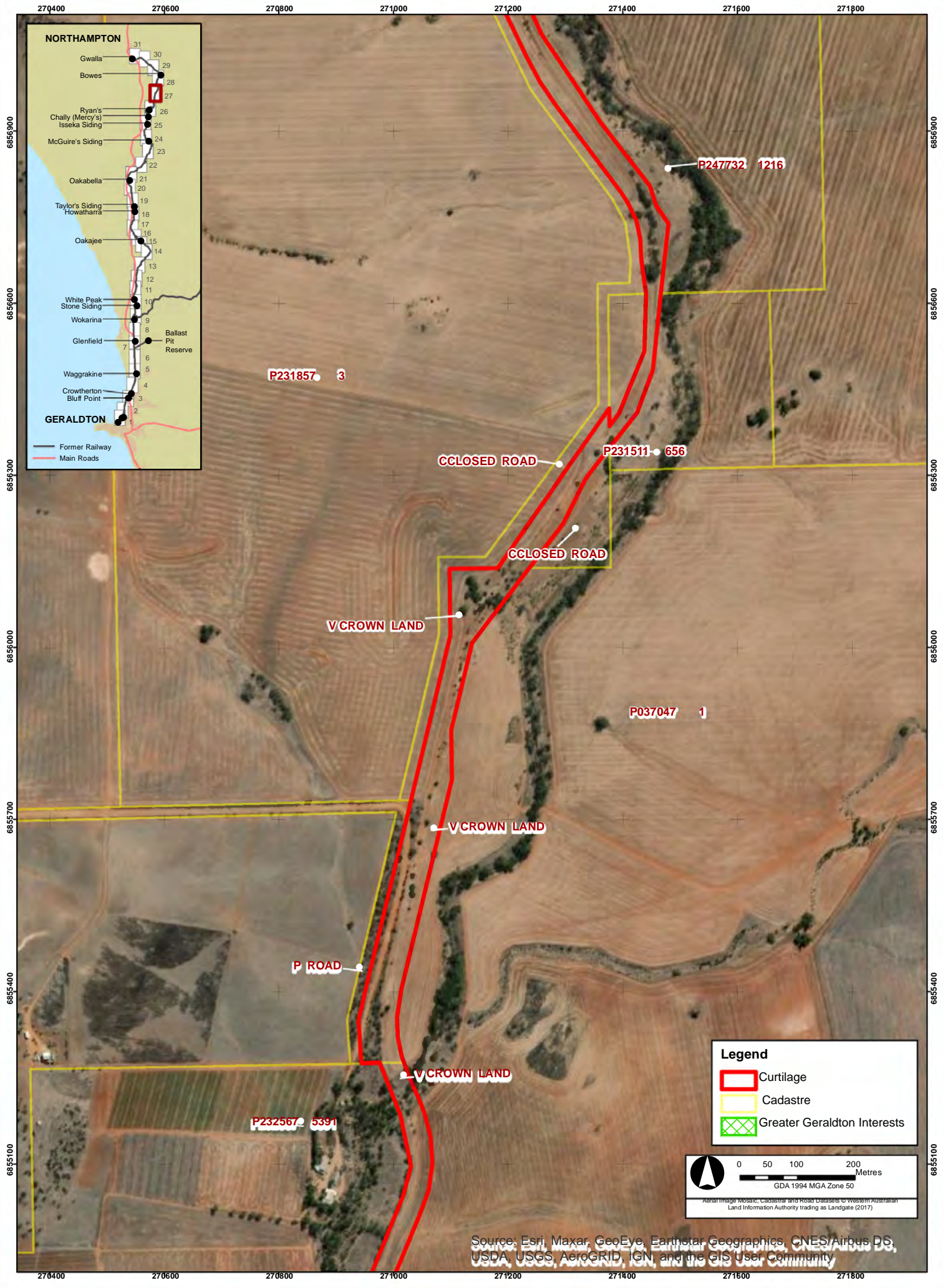
Aerial Image Mosaic, Cadastral and Road Databases © Western Australian Land Information Authority trading as Landgate (2017)

Source: Esri, Maxar, GeoEye, Earthstar Geographics, CNES/Airbus DS, USDA, USGS, AeroGRID, IGN, and the GIS User Community



HC LGA INTERESTS P12059-B
GERALDTON - NORTHAMPTON RAILWAY PRECINCT

PREPARED BY MARK BAKER (SENIOR LAND INFORMATION OFFICER) 16/03/2021



Legend

- Curtilage
- Cadastre
- Greater Geraldton Interests

0 50 100 200 Metres
GDA 1994 MGA Zone 50
Aerial Image Mosaic, Cadastrial and Road Database © Western Australian Land Information Authority trading as Landgate (2017)

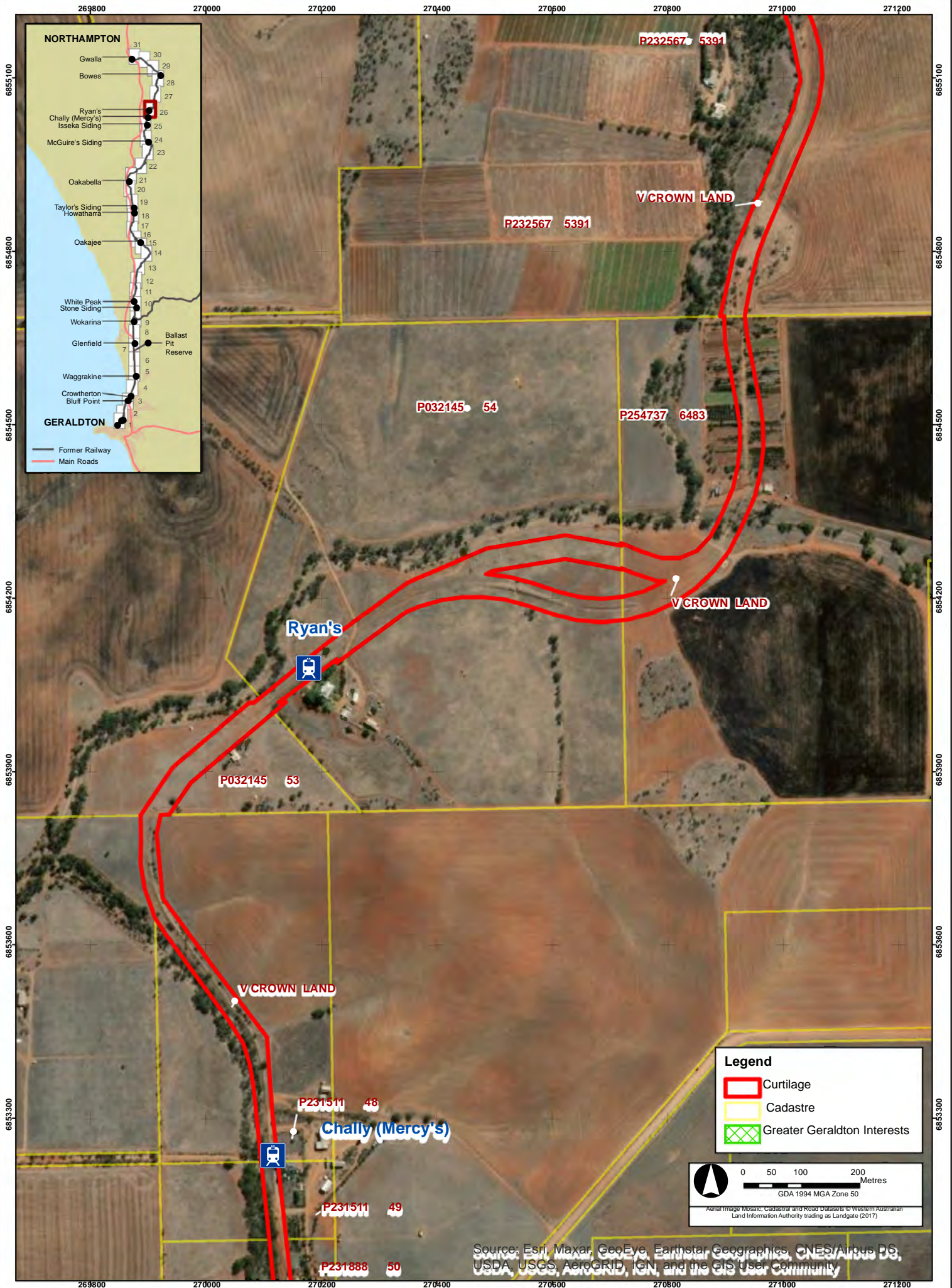
Source: Esri, Maxar, GeoEye, Earthstar Geographics, CNES/Airbus DS, USDA, USGS, AeroGRID, IGN, and the GIS User Community



HERITAGE COUNCIL
STATE HERITAGE OFFICE

HC LGA INTERESTS P12059-B GERALDTON - NORTHAMPTON RAILWAY PRECINCT

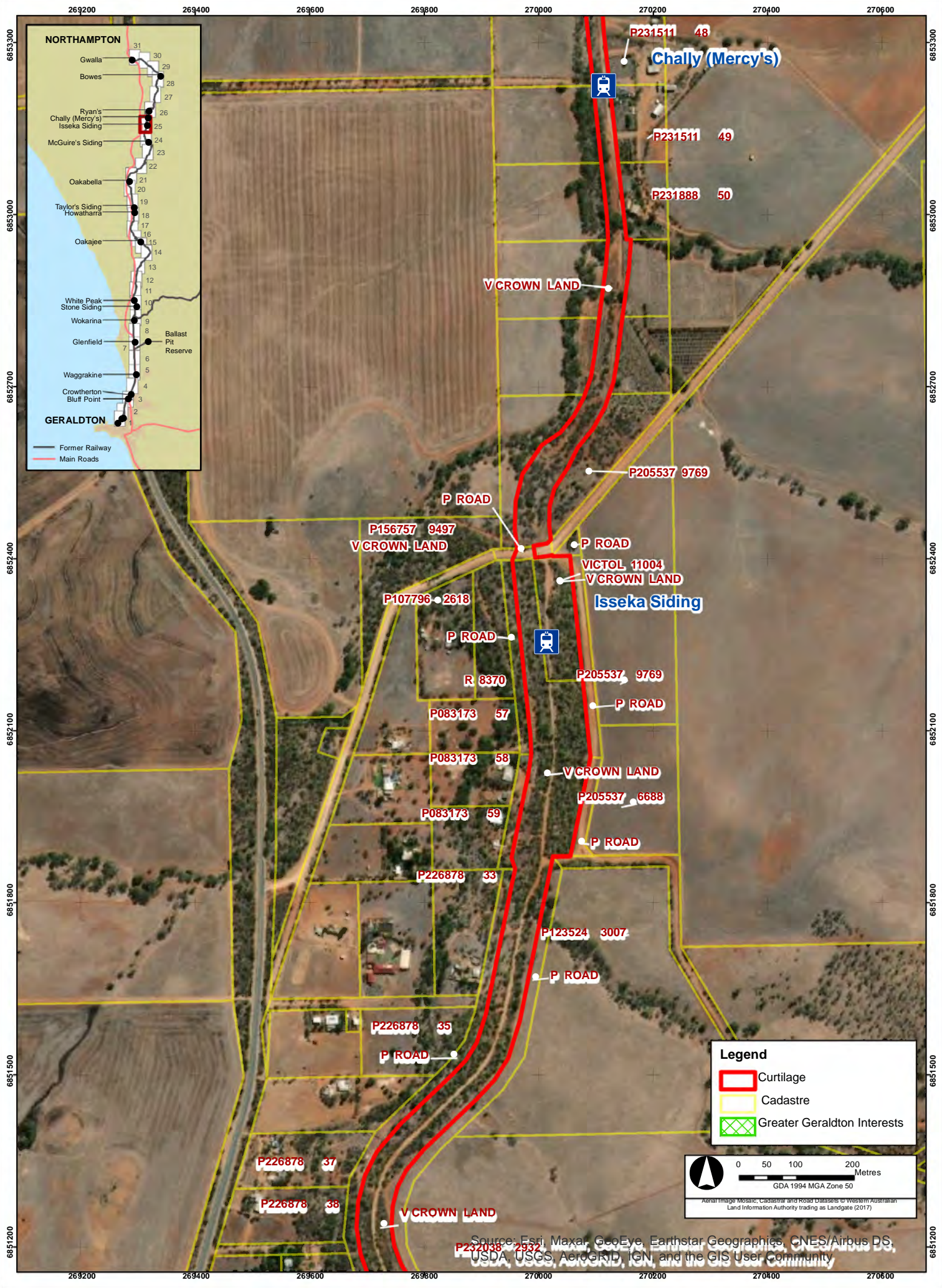
PREPARED BY MARK BAKER (SENIOR LAND INFORMATION OFFICER) 16/03/2021





HC LGA INTERESTS P12059-B
GERALDTON - NORTHAMPTON RAILWAY PRECINCT

PREPARED BY MARK BAKER (SENIOR LAND INFORMATION OFFICER) 16/03/2021



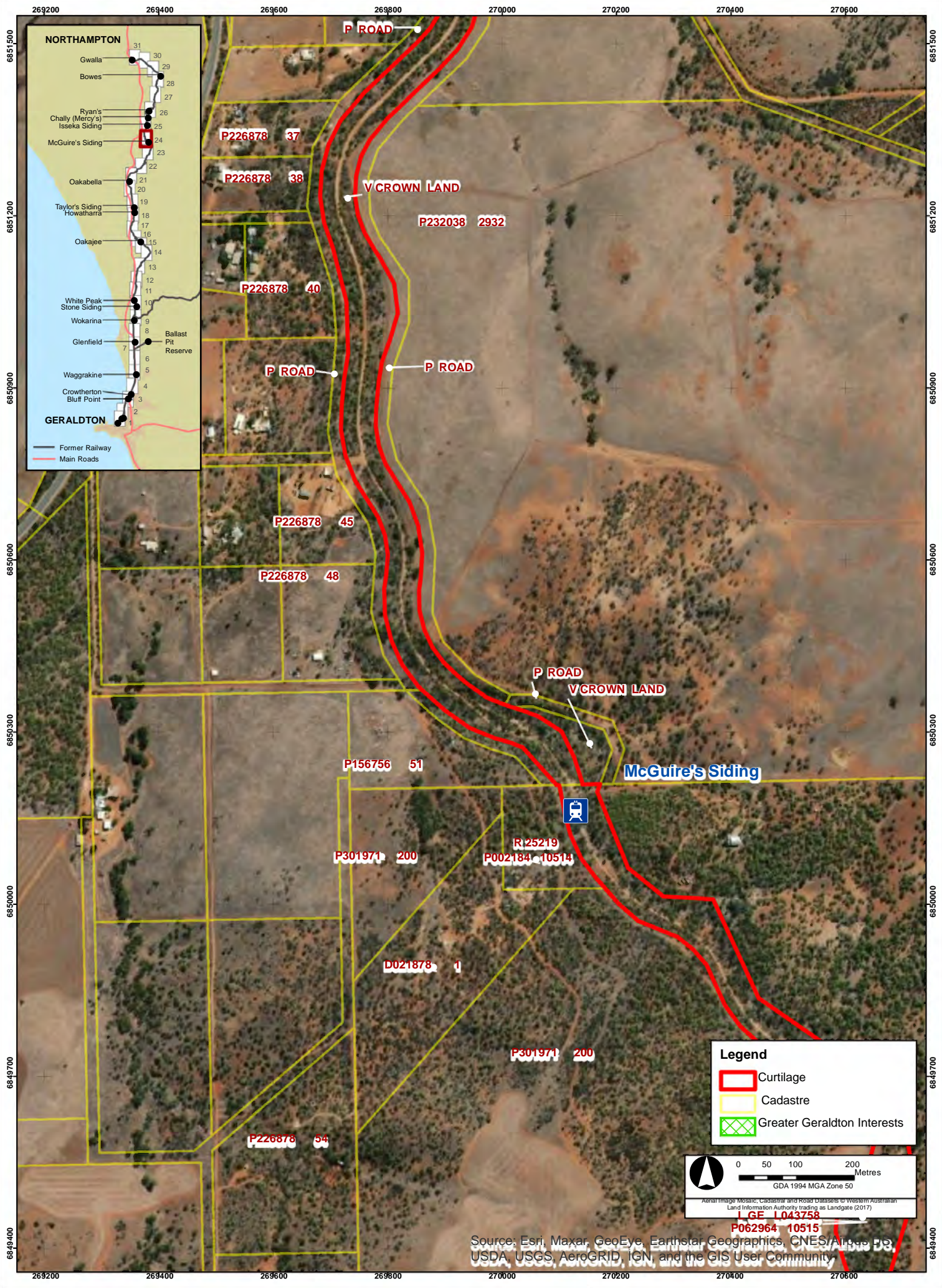
6851200
6851500
6851800
6852100
6852400
6853000
6853300

6851200
6851500
6851800
6852100
6852400
6853000
6853300

269200 269400 269600 269800 270000 270200 270400 270600

HC LGA INTERESTS P12059-B
GERALDTON - NORTHAMPTON RAILWAY PRECINCT

PREPARED BY MARK BAKER (SENIOR LAND INFORMATION OFFICER) 16/03/2021



Legend

- Curtilage
- Cadastre
- Greater Geraldton Interests

0 50 100 200 Metres
GDA 1994 MGA Zone 50

Aerial Image Mosaic, Cadastral and Road Databases © Western Australian Land Information Authority trading as Landgate (2017)

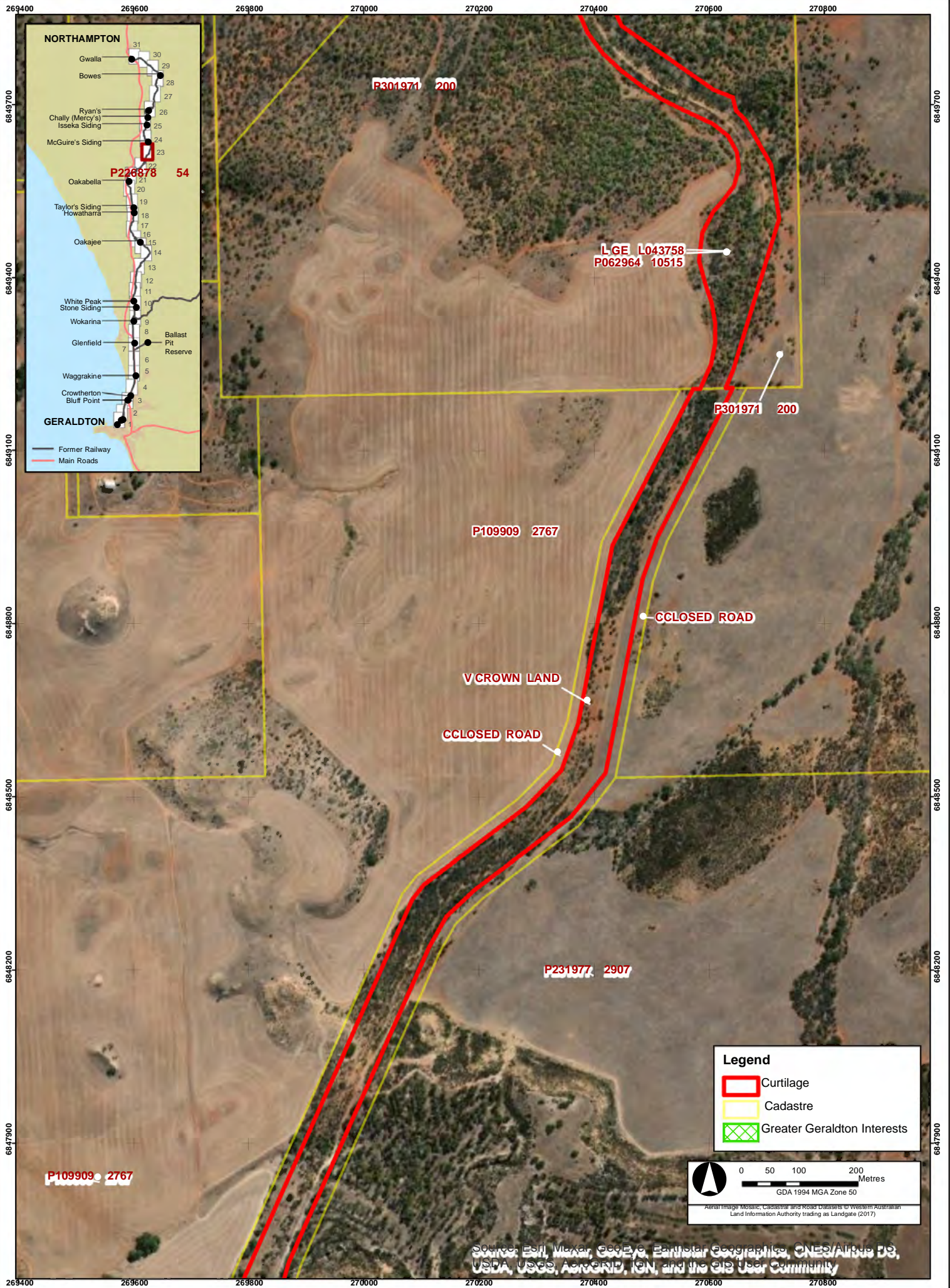
LGE L043758
P062964 10515

Source: Esri, Maxar, GeoEye, Earthstar Geographics, CNES/Airbus DS, USDA, USGS, AeroGRID, IGN, and the GIS User Community



HC LGA INTERESTS P12059-B
GERALDTON - NORTHAMPTON RAILWAY PRECINCT

PREPARED BY MARK BAKER (SENIOR LAND INFORMATION OFFICER) 16/03/2021

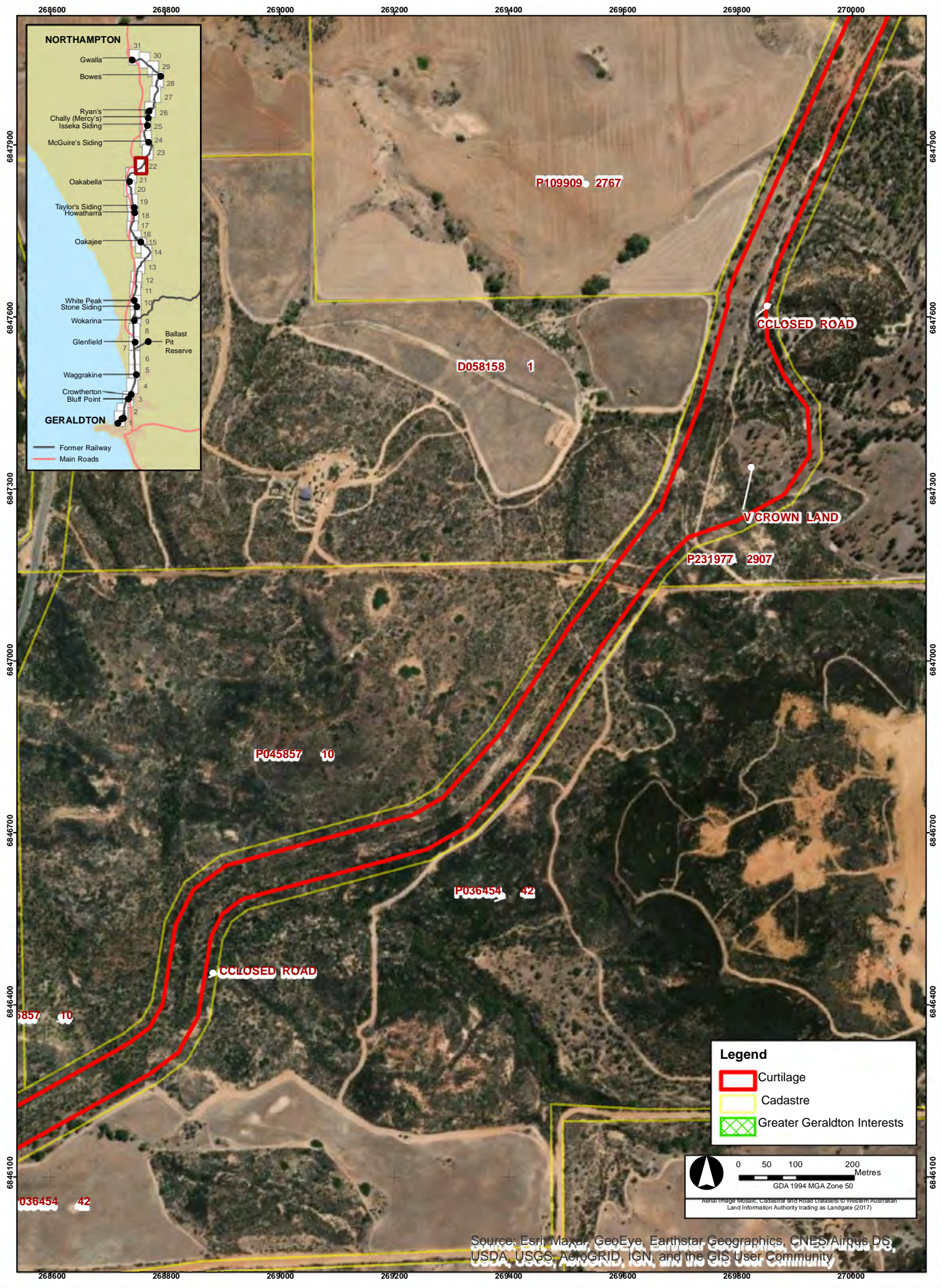




HERITAGE COUNCIL
STATE HERITAGE OFFICE

HC LGA INTERESTS P12059-B
GERALDTON - NORTHAMPTON RAILWAY PRECINCT

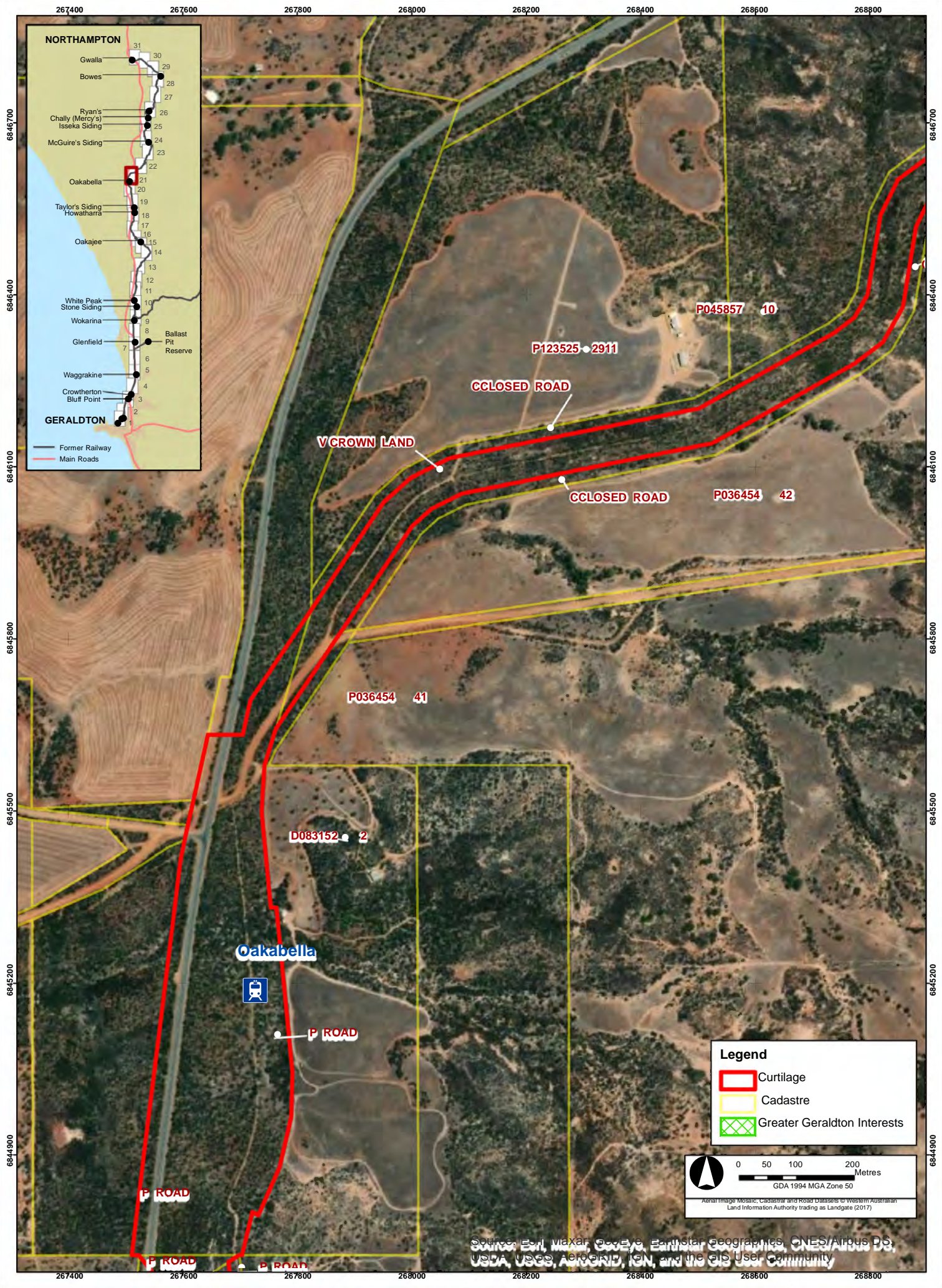
PREPARED BY MARK BAKER (SENIOR LAND INFORMATION OFFICER) 16/03/2021





HC LGA INTERESTS P12059-B
GERALDTON - NORTHAMPTON RAILWAY PRECINCT

PREPARED BY MARK BAKER (SENIOR LAND INFORMATION OFFICER) 16/03/2021



Legend

- Curtilage
- Cadastre
- Greater Geraldton Interests

0 50 100 200 Metres
GDA 1994 MGA Zone 50

Aerial Image Mosaic, Cadastrial and Road Database © Western Australian Land Information Authority trading as Landgate (2017)

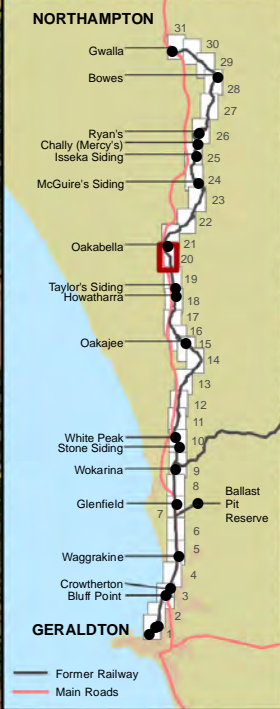
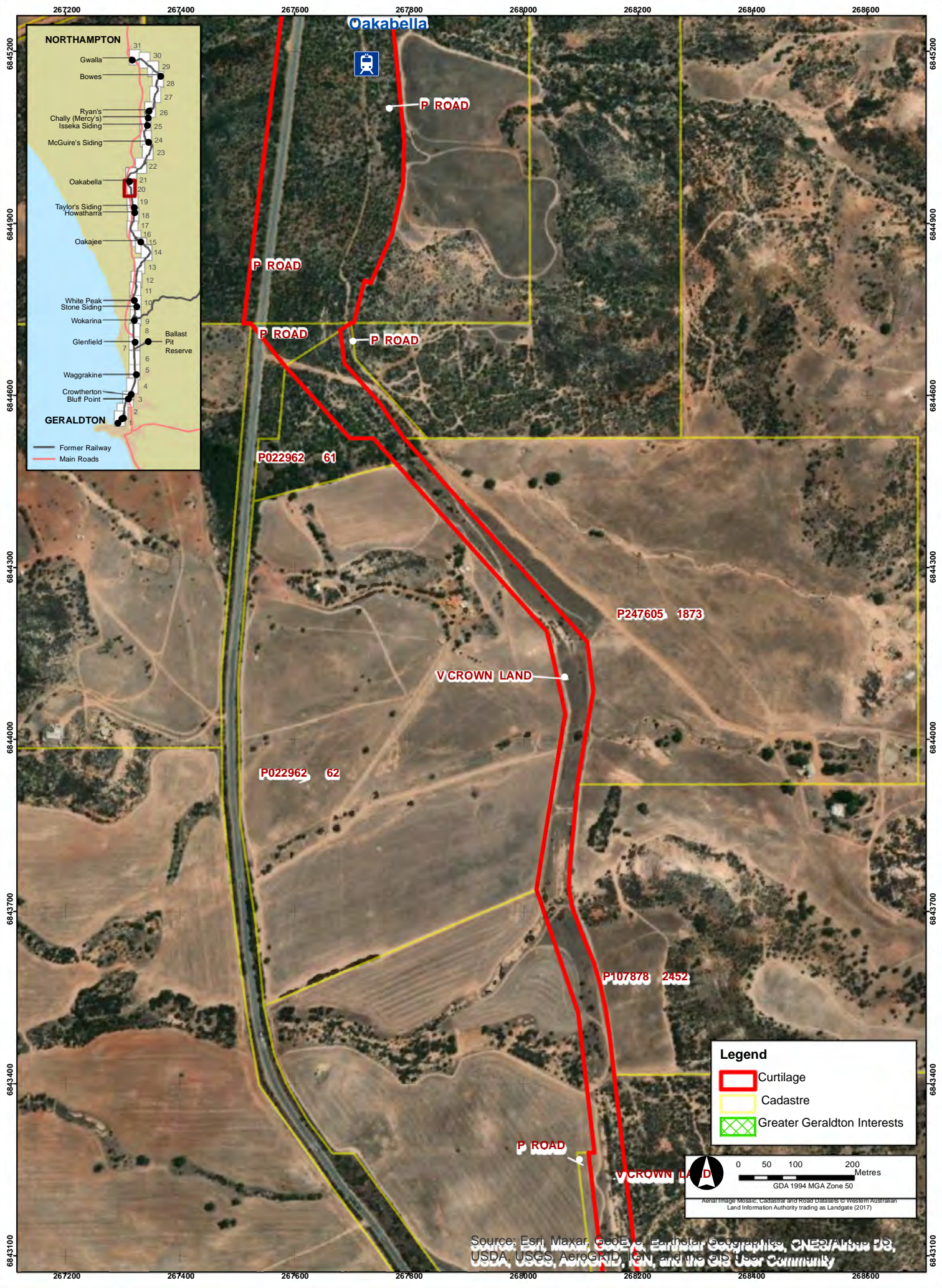
Source: Esri, Maxar, GeoEye, Earthstar Geographics, CNES/Airbus DS, USDA, USGS, AeroGRID, IGN, and the GIS User Community



HERITAGE COUNCIL
STATE HERITAGE OFFICE

HC LGA INTERESTS P12059-B GERALDTON - NORTHAMPTON RAILWAY PRECINCT

PREPARED BY MARK BAKER (SENIOR LAND INFORMATION OFFICER) 16/03/2021



Legend

- Curtilage
- Cadastre
- Greater Geraldton Interests

0 50 100 200 Metres
GDA 1994 MGA Zone 50

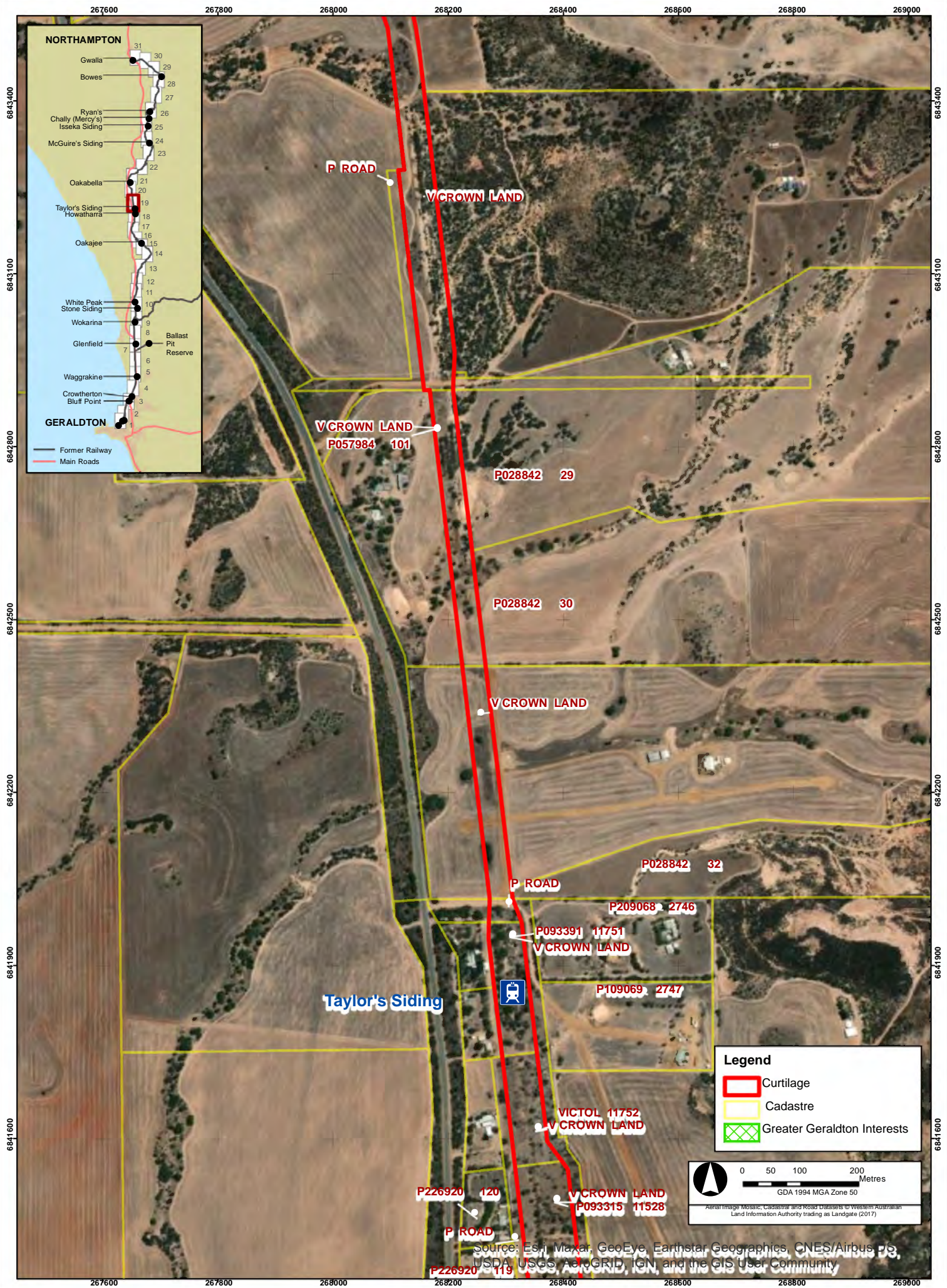
Aerial Image Mosaic, Cadastral and Road Datasets © Western Australian Land Information Authority trading as Landgate (2017)

Source: Esri, Maxar, GeoEye, Earthstar Geographics, CNES/Airbus DS, USDA, USGS, AeroGRID, IGN, and the GIS User Community



HC LGA INTERESTS P12059-B
GERALDTON - NORTHAMPTON RAILWAY PRECINCT

PREPARED BY MARK BAKER (SENIOR LAND INFORMATION OFFICER) 16/03/2021



Legend

- Curtilage
- Cadastre
- Greater Geraldton Interests

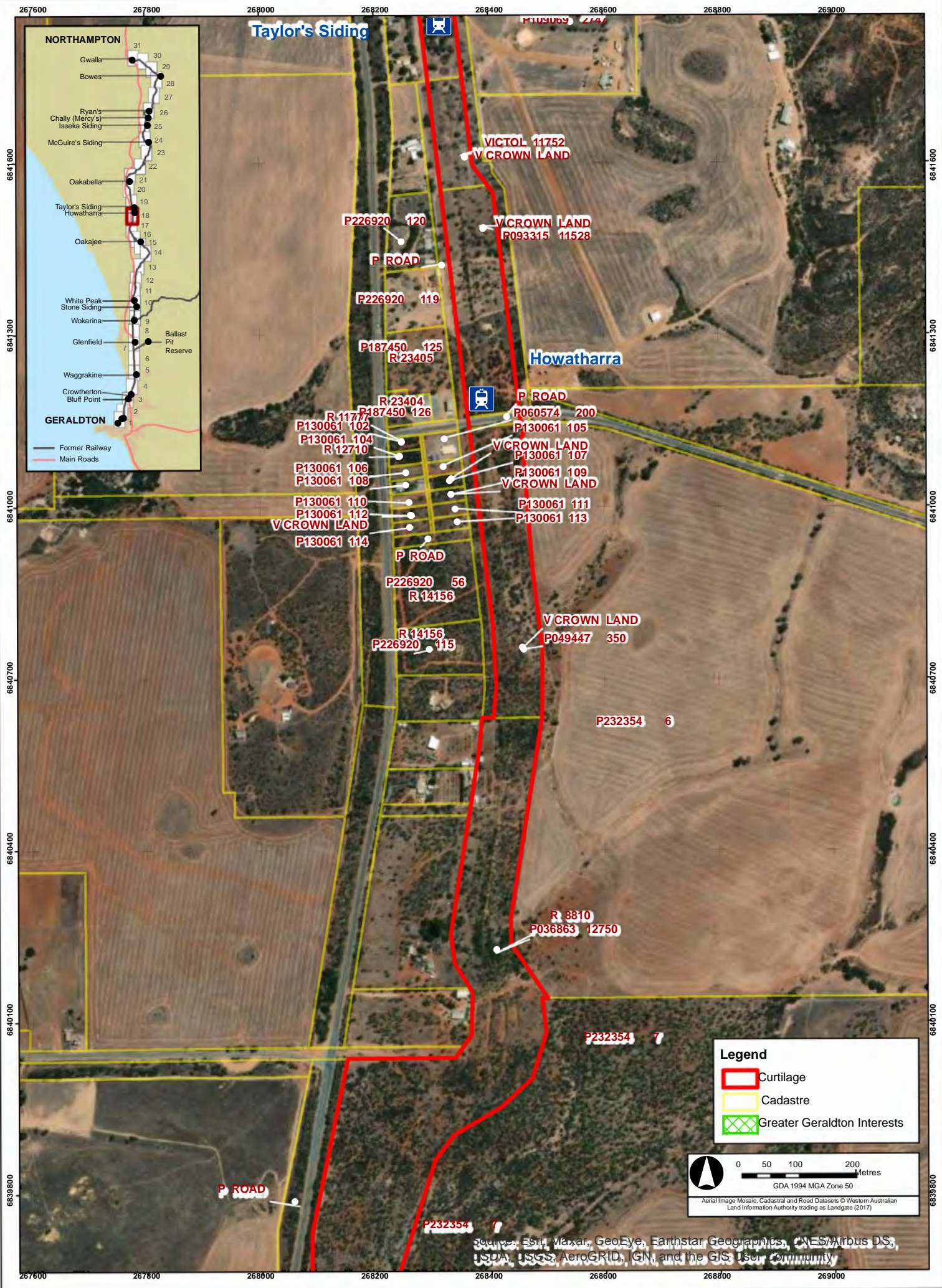
0 50 100 200 Metres
GDA 1994 MGA Zone 50

Aerial Image Mosaic, Cadastrial and Road Database © Western Australian Land Information Authority trading as Landgate (2017)

Source: Esri, Maxar, GeoEye, Earthstar Geographics, CNES/Airbus DS, USDA, USGS, AeroGRID, IGN, and the GIS User Community

HC LGA INTERESTS P12059-B
 GERALDTON - NORTHAMPTON RAILWAY PRECINCT

PREPARED BY MARK BAKER (SENIOR LAND INFORMATION OFFICER) 16/03/2021

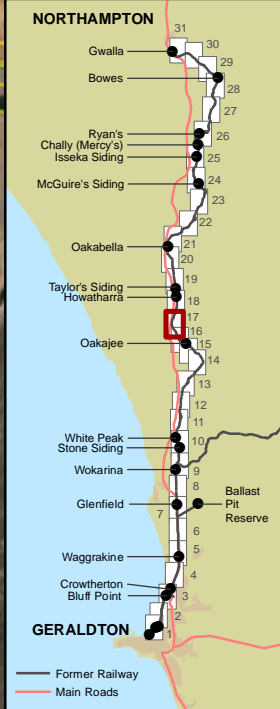
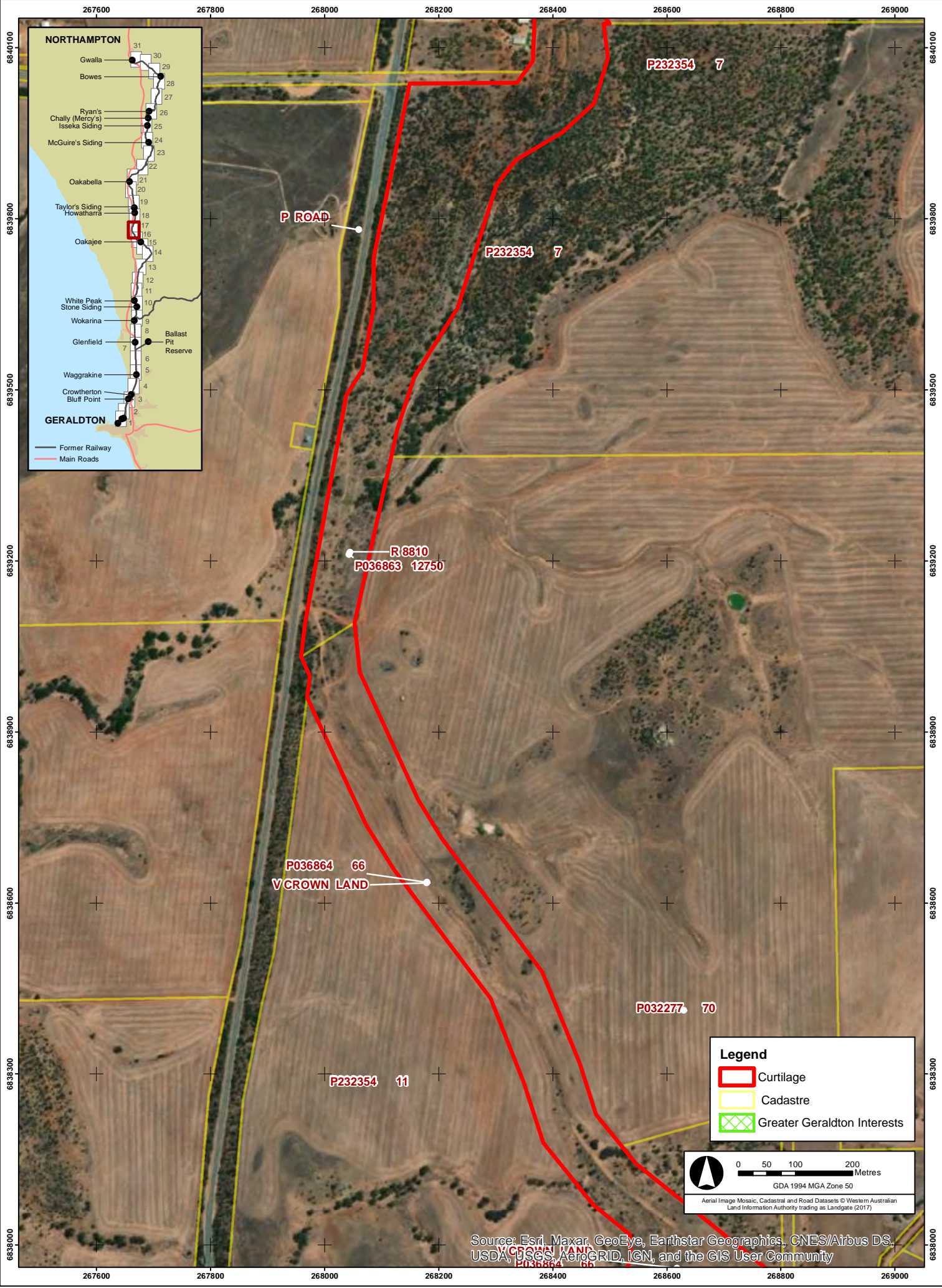




HERITAGE COUNCIL
STATE HERITAGE OFFICE

HC LGA INTERESTS P12059-B GERALDTON - NORTHAMPTON RAILWAY PRECINCT

PREPARED BY MARK BAKER (SENIOR LAND INFORMATION OFFICER) 16/03/2021



Legend

- Curtilage
- Cadastre
- Greater Geraldton Interests

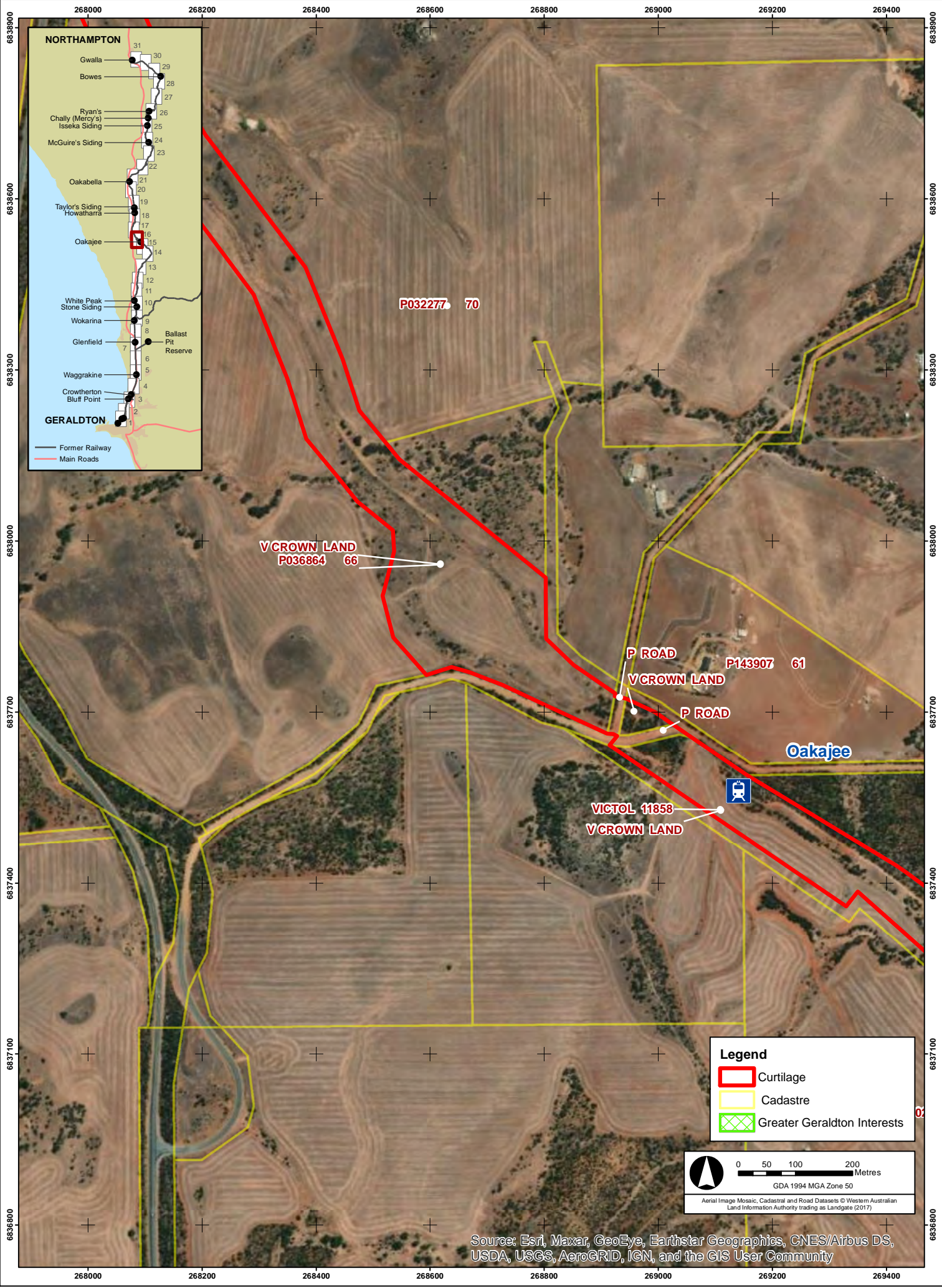
0 50 100 200 Metres
GDA 1994 MGA Zone 50
Aerial Image Mosaic, Cadastral and Road Datasets © Western Australian Land Information Authority trading as Landgate (2017)



HERITAGE COUNCIL
STATE HERITAGE OFFICE

HC LGA INTERESTS P12059-B GERALDTON - NORTHAMPTON RAILWAY PRECINCT

PREPARED BY MARK BAKER (SENIOR LAND INFORMATION OFFICER) 16/03/2021

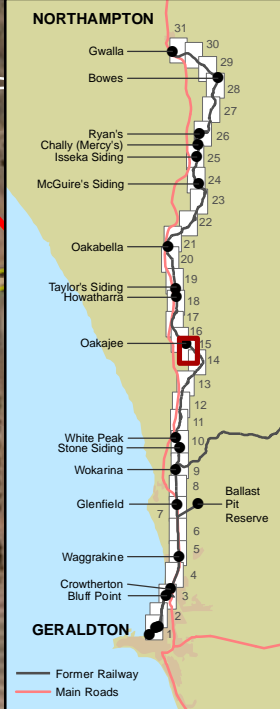
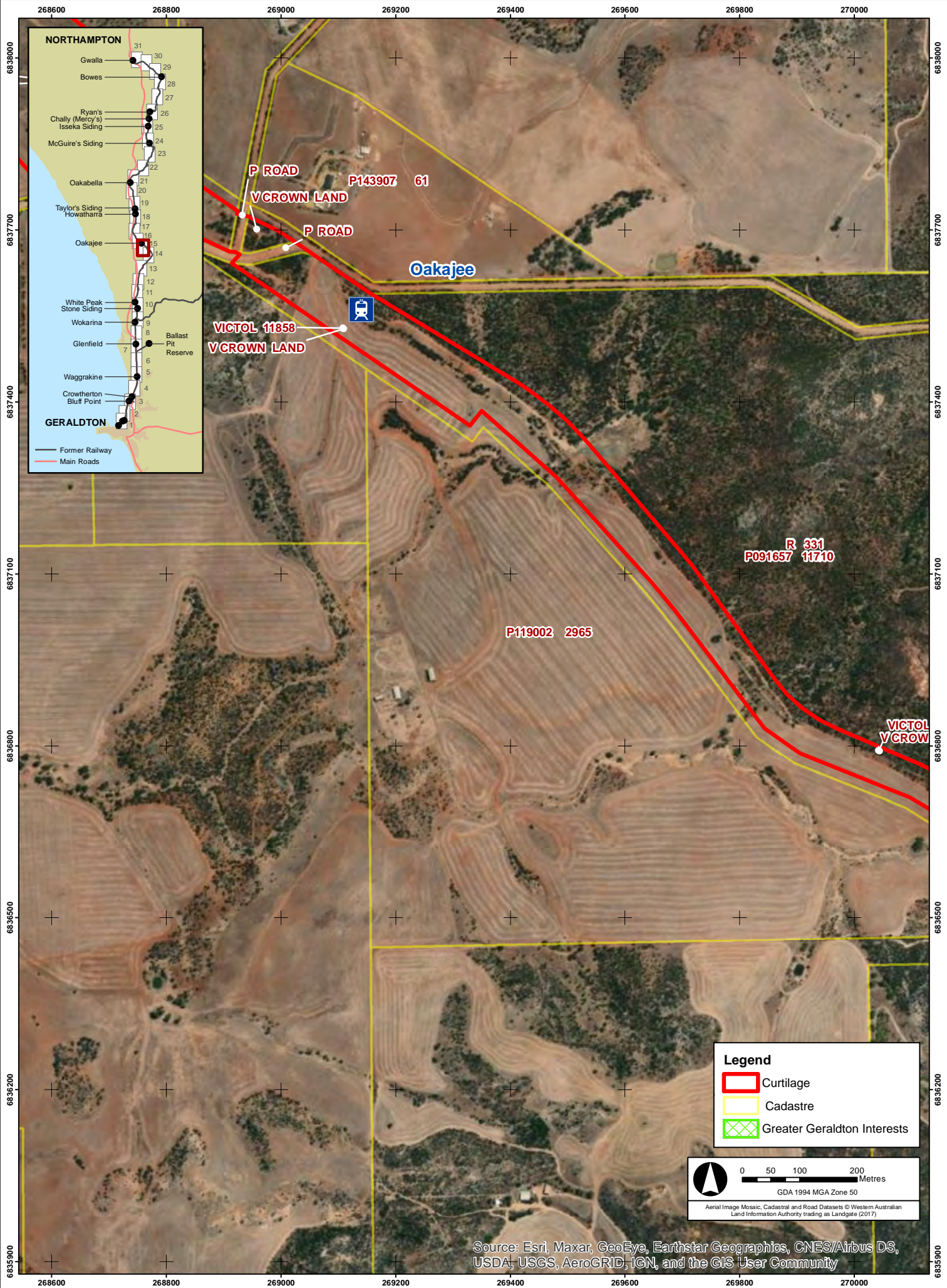




HERITAGE COUNCIL
STATE HERITAGE OFFICE

HC LGA INTERESTS P12059-B GERALDTON - NORTHAMPTON RAILWAY PRECINCT

PREPARED BY MARK BAKER (SENIOR LAND INFORMATION OFFICER) 16/03/2021



Legend

- Curtilage
- Cadastre
- Greater Geraldton Interests

0 50 100 200 Metres
GDA 1994 MGA Zone 50
Aerial Image Mosaic, Cadastral and Road Datasets © Western Australian Land Information Authority trading as Landgate (2017)



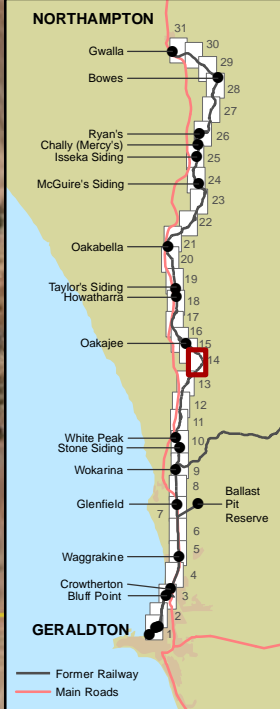
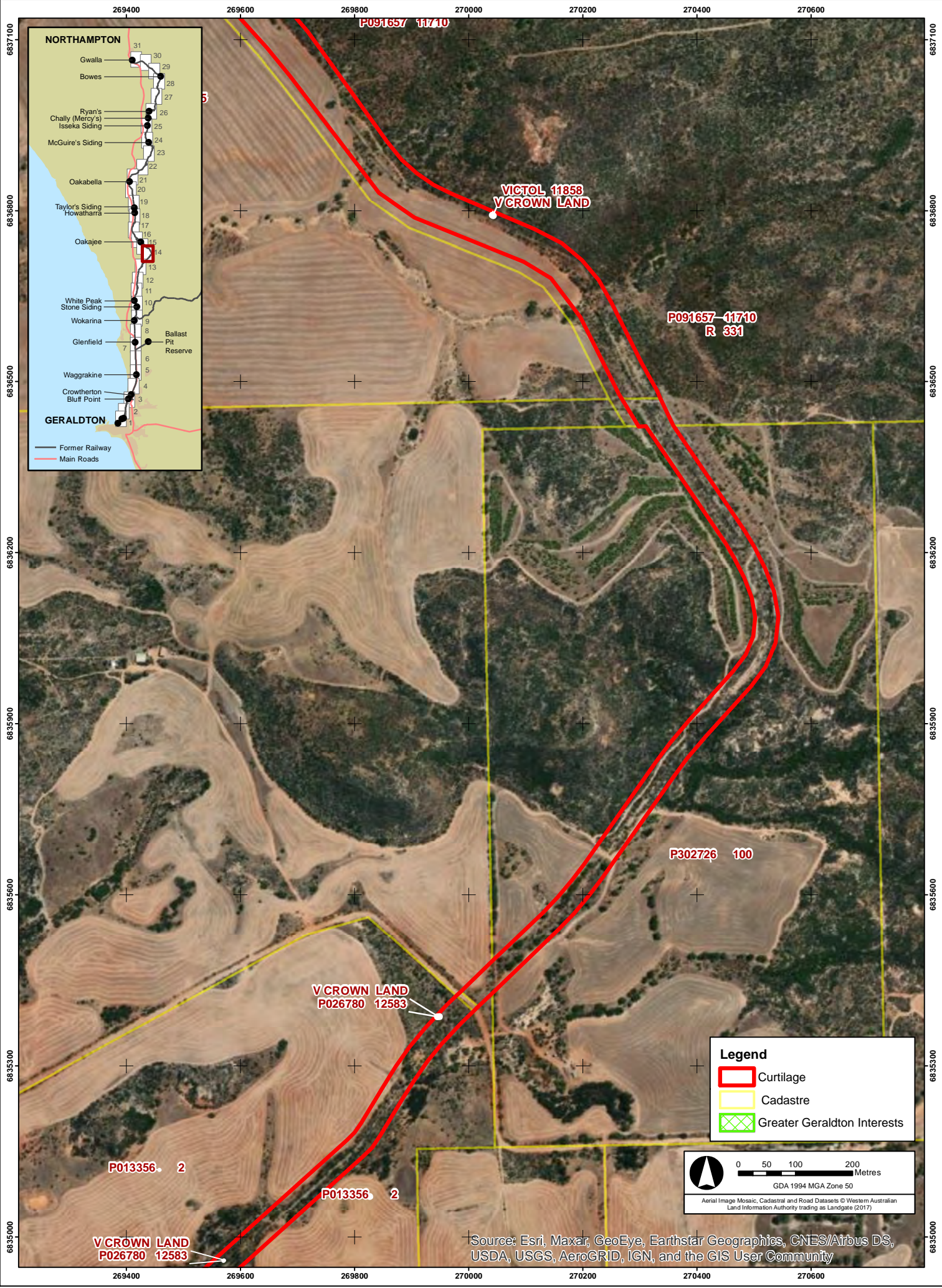
HERITAGE COUNCIL
STATE HERITAGE OFFICE

DCS506C - Attachment - Curtilage Map - Geraldton-Northampton Railway Precinct

HC LGA INTERESTS P12059-B

GERALDTON - NORTHAMPTON RAILWAY PRECINCT

PREPARED BY MARK BAKER (SENIOR LAND INFORMATION OFFICER) 16/03/2021



Legend

- Curtilage
- Cadastre
- Greater Geraldton Interests

0 50 100 200 Metres
GDA 1994 MGA Zone 50
Aerial Image Mosaic, Cadastral and Road Datasets © Western Australian Land Information Authority trading as Landgate (2017)

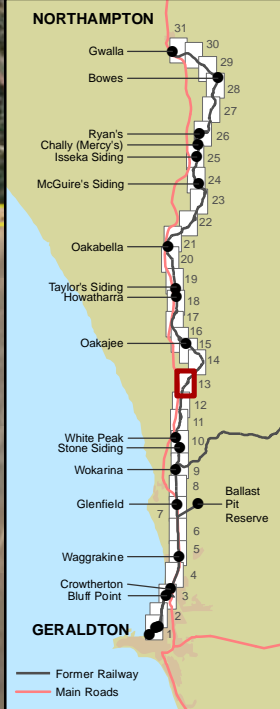
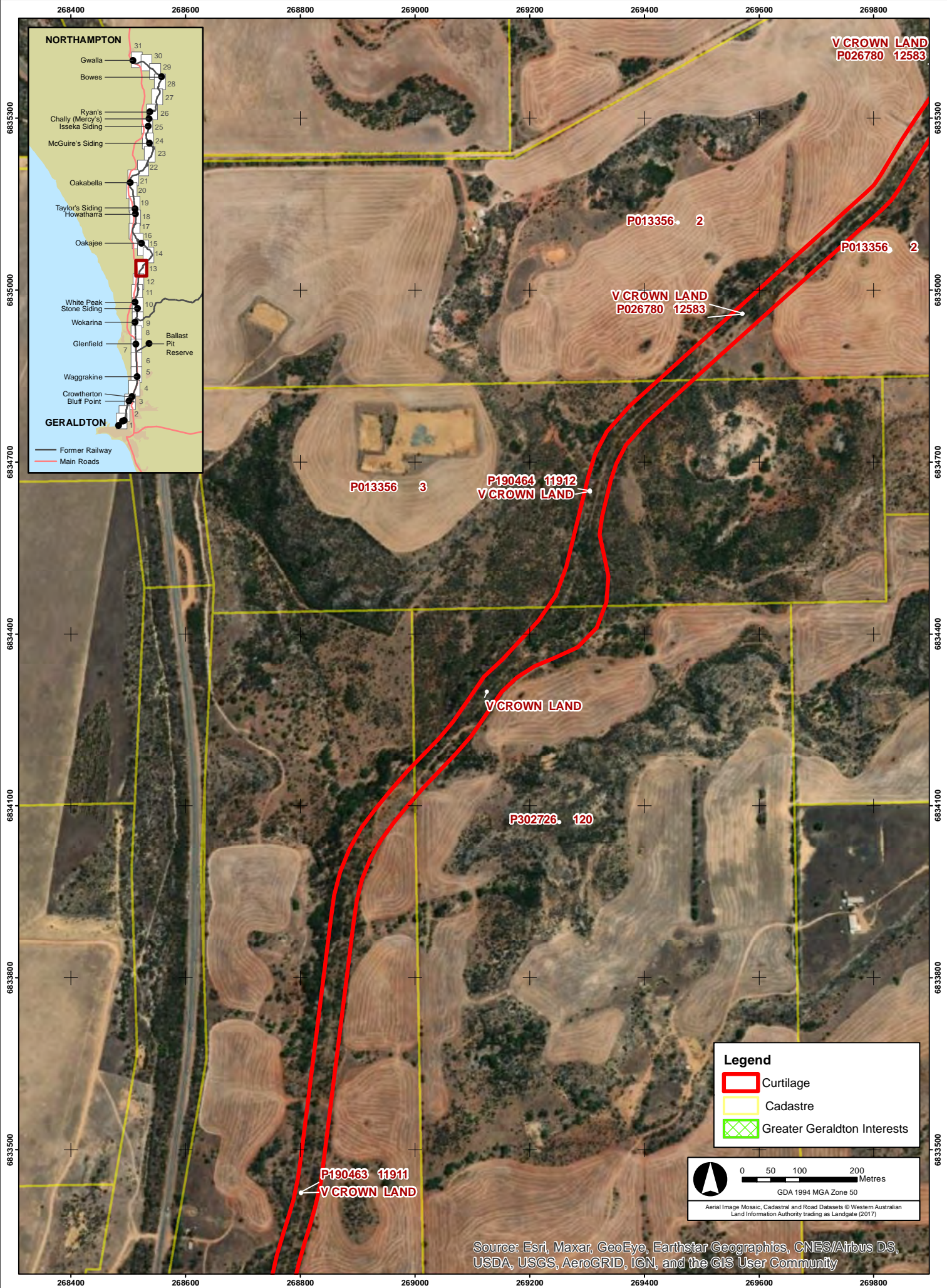
Source: Esri, Maxar, GeoEye, Earthstar Geographics, CNES/Airbus DS, USDA, USGS, AeroGRID, IGN, and the GIS User Community



HERITAGE COUNCIL
STATE HERITAGE OFFICE

HC LGA INTERESTS P12059-B GERALDTON - NORTHAMPTON RAILWAY PRECINCT

PREPARED BY MARK BAKER (SENIOR LAND INFORMATION OFFICER) 16/03/2021



Legend

- Curtilage
- Cadastre
- Greater Geraldton Interests

0 50 100 200 Metres
GDA 1994 MGA Zone 50
Aerial Image Mosaic, Cadastral and Road Datasets © Western Australian Land Information Authority trading as Landgate (2017)

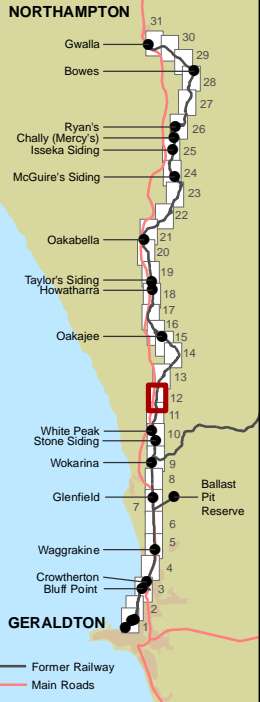
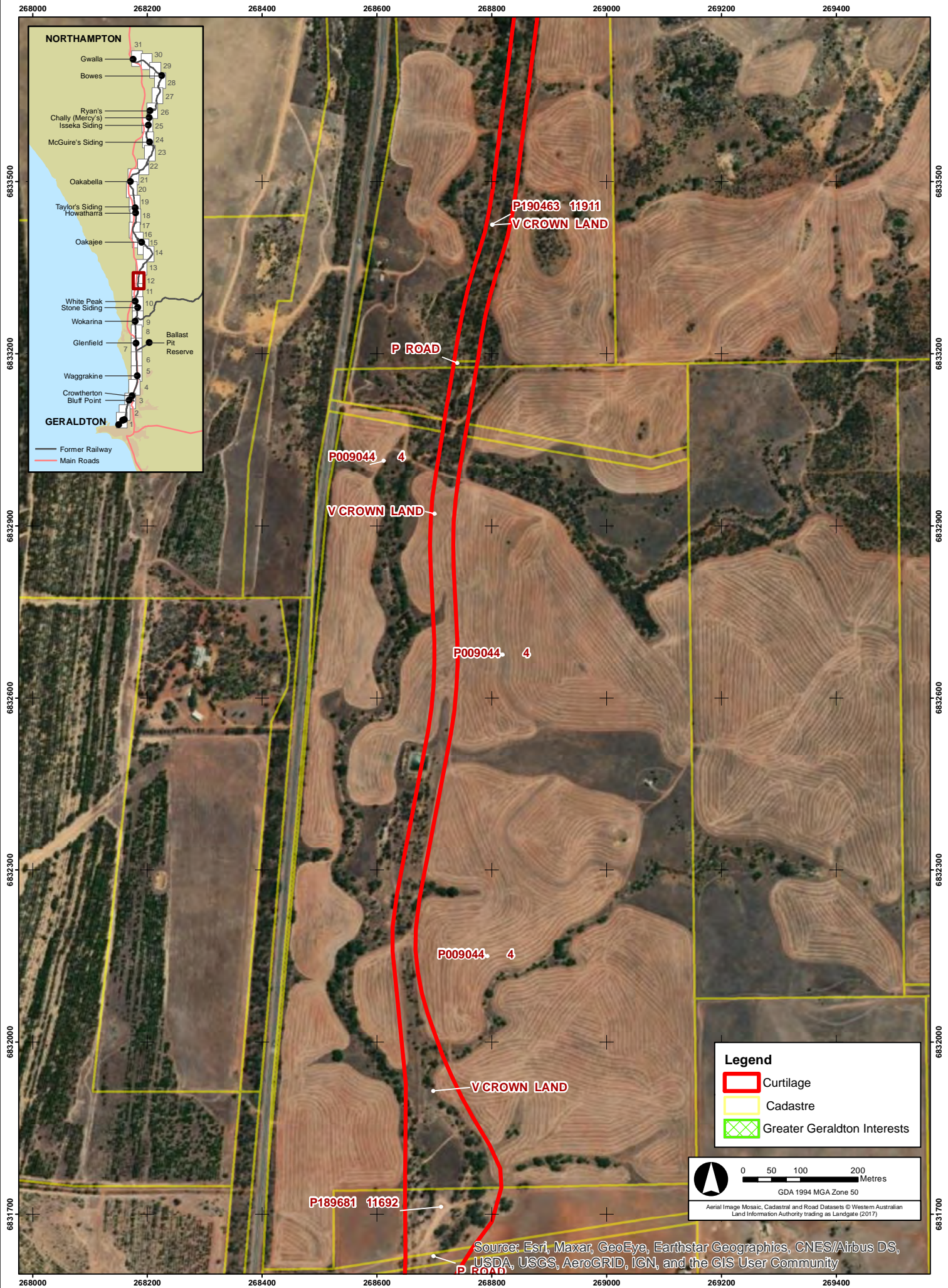
Source: Esri, Maxar, GeoEye, Earthstar Geographics, CNES/Airbus DS, USDA, USGS, AeroGRID, IGN, and the GIS User Community



HERITAGE COUNCIL
STATE HERITAGE OFFICE

HC LGA INTERESTS P12059-B GERALDTON - NORTHAMPTON RAILWAY PRECINCT

PREPARED BY MARK BAKER (SENIOR LAND INFORMATION OFFICER) 16/03/2021



NORTHAMPTON

GERALDTON

Former Railway

Main Roads

Ballast Pit Reserve

Waggrakine

Crowtherton Bluff Point

Glenfield

Wokarina

White Peak Stone Siding

Oakajee

Taylor's Siding Howatharra

Oakabella

McGuire's Siding

Isseka Siding

Chally (Mercy's)

Bowes

Gwalla

P ROAD

P190463 11911
VCROWN LAND

P009044 4

VCROWN LAND

P009044 4

P009044 4

VCROWN LAND

P189681 11692

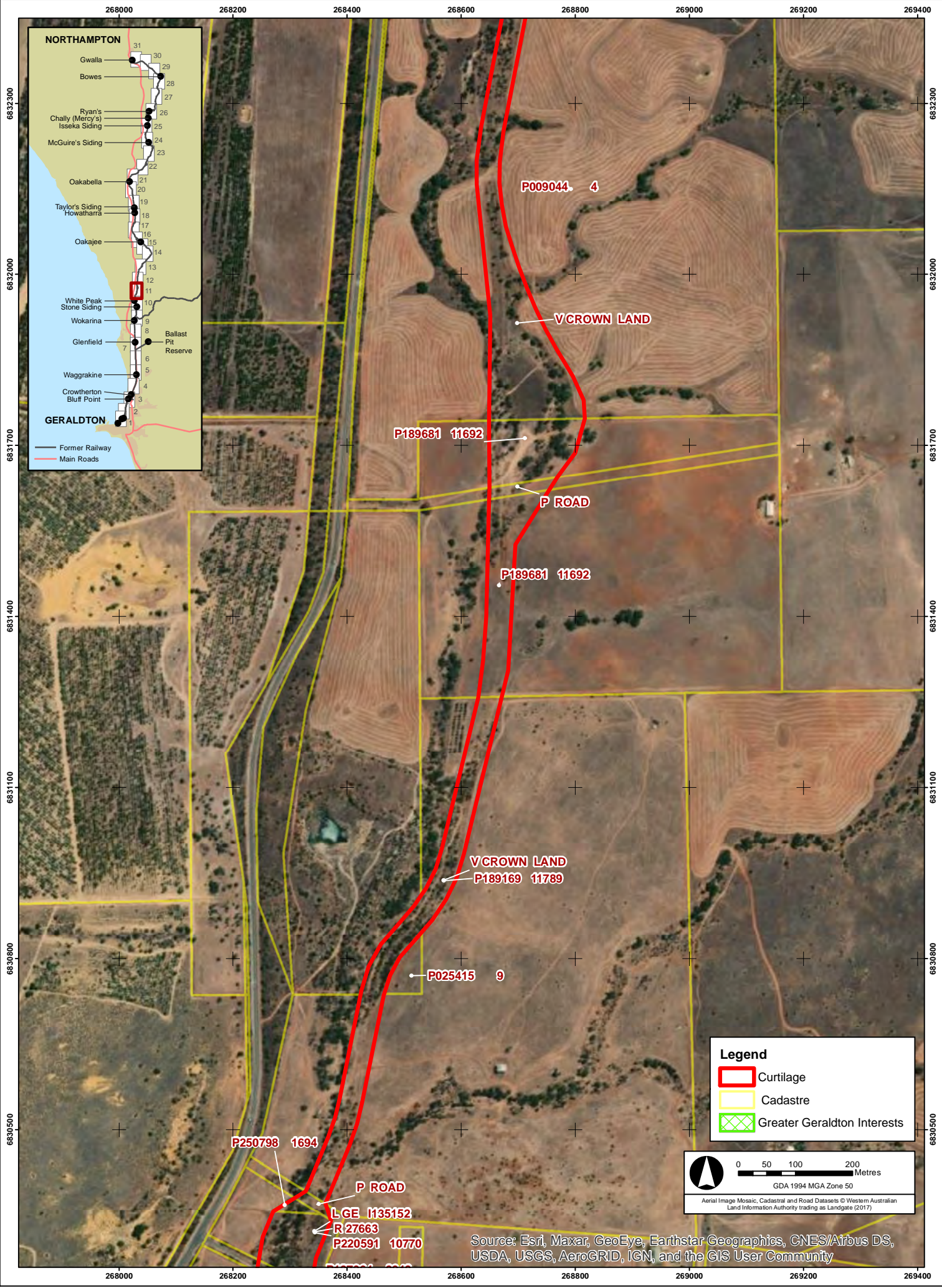
P ROAD



HERITAGE COUNCIL
STATE HERITAGE OFFICE

HC LGA INTERESTS P12059-B GERALDTON - NORTHAMPTON RAILWAY PRECINCT

PREPARED BY MARK BAKER (SENIOR LAND INFORMATION OFFICER) 16/03/2021



Legend

- Curtilage
- Cadastre
- Greater Geraldton Interests

0 50 100 200 Metres
GDA 1994 MGA Zone 50
Aerial Image Mosaic, Cadastral and Road Datasets © Western Australian Land Information Authority trading as Landgate (2017)

Source: Esri, Maxar, GeoEye, Earthstar Geographics, CNES/Airbus DS, USDA, USGS, AeroGRID, IGN, and the GIS User Community



HERITAGE COUNCIL
STATE HERITAGE OFFICE

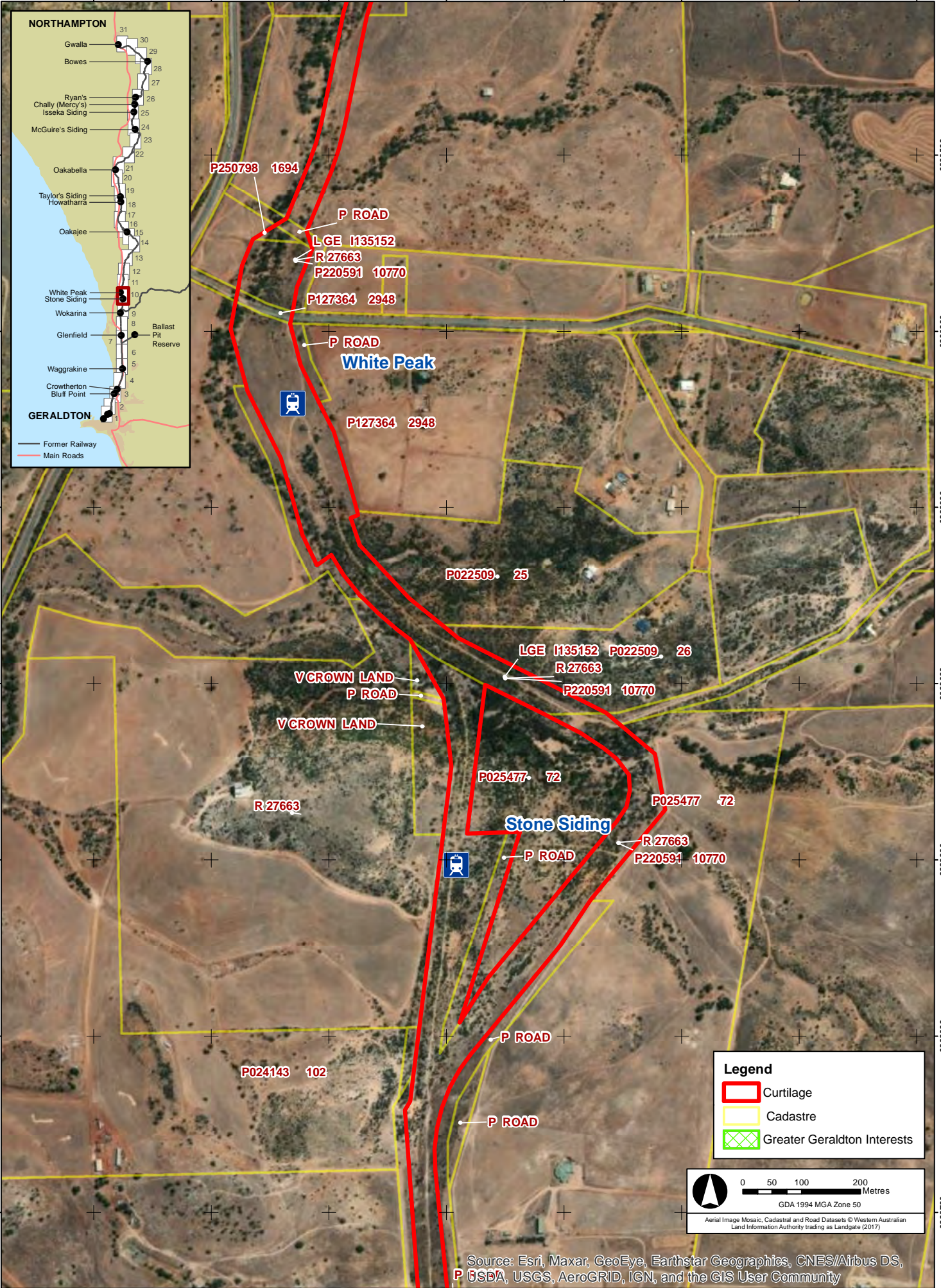
HC LGA INTERESTS P12059-B GERALDTON - NORTHAMPTON RAILWAY PRECINCT

PREPARED BY MARK BAKER (SENIOR LAND INFORMATION OFFICER) 16/03/2021

268000 268200 268400 268600 268800 269000 269200 269400

6830500
6830200
6829900
6829600
6829300
6829000
6828700

6830500
6830200
6829900
6829600
6829300
6829000
6828700

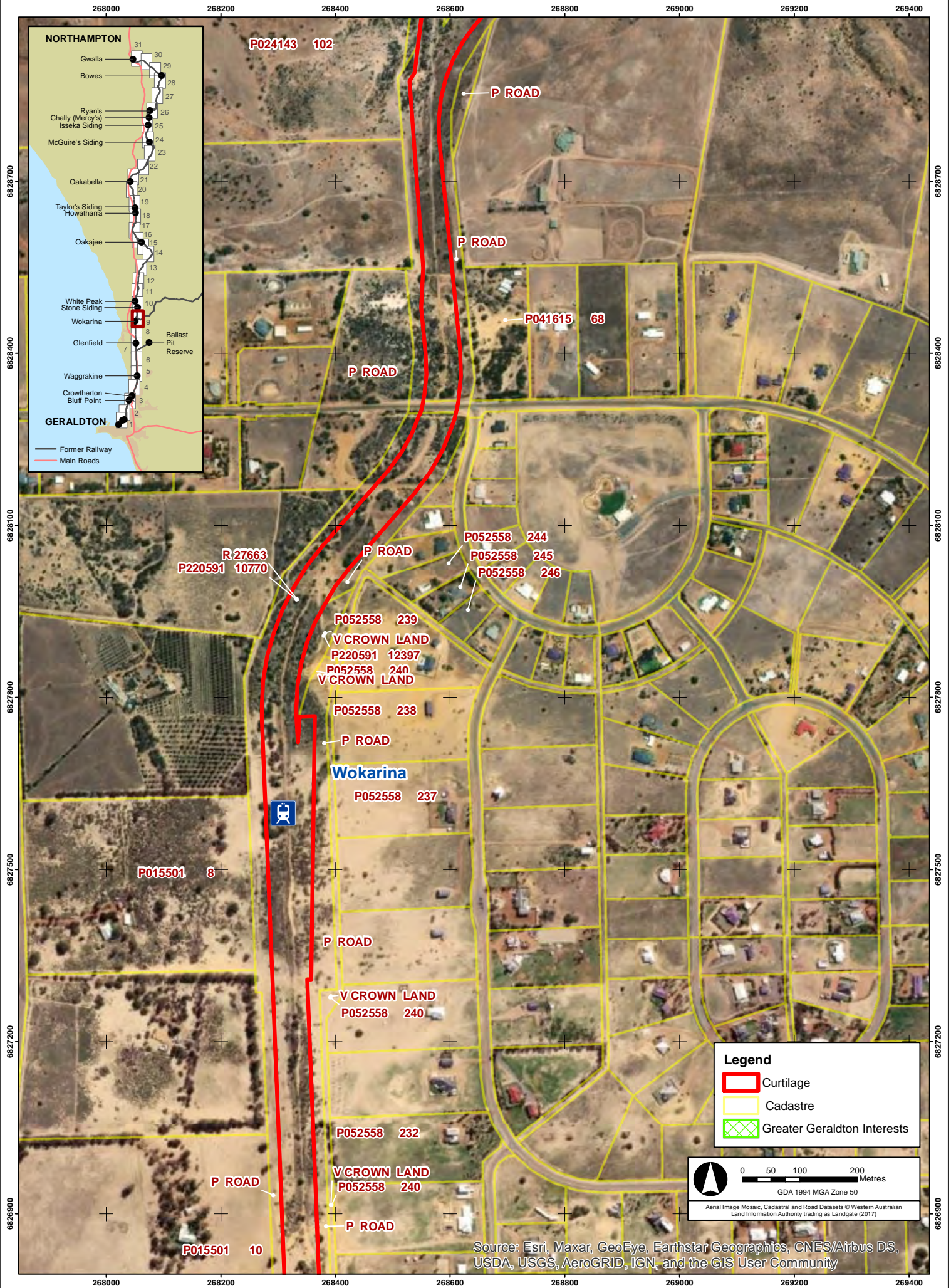




HERITAGE COUNCIL
STATE HERITAGE OFFICE

HC LGA INTERESTS P12059-B
GERALDTON - NORTHAMPTON RAILWAY PRECINCT

PREPARED BY MARK BAKER (SENIOR LAND INFORMATION OFFICER) 16/03/2021



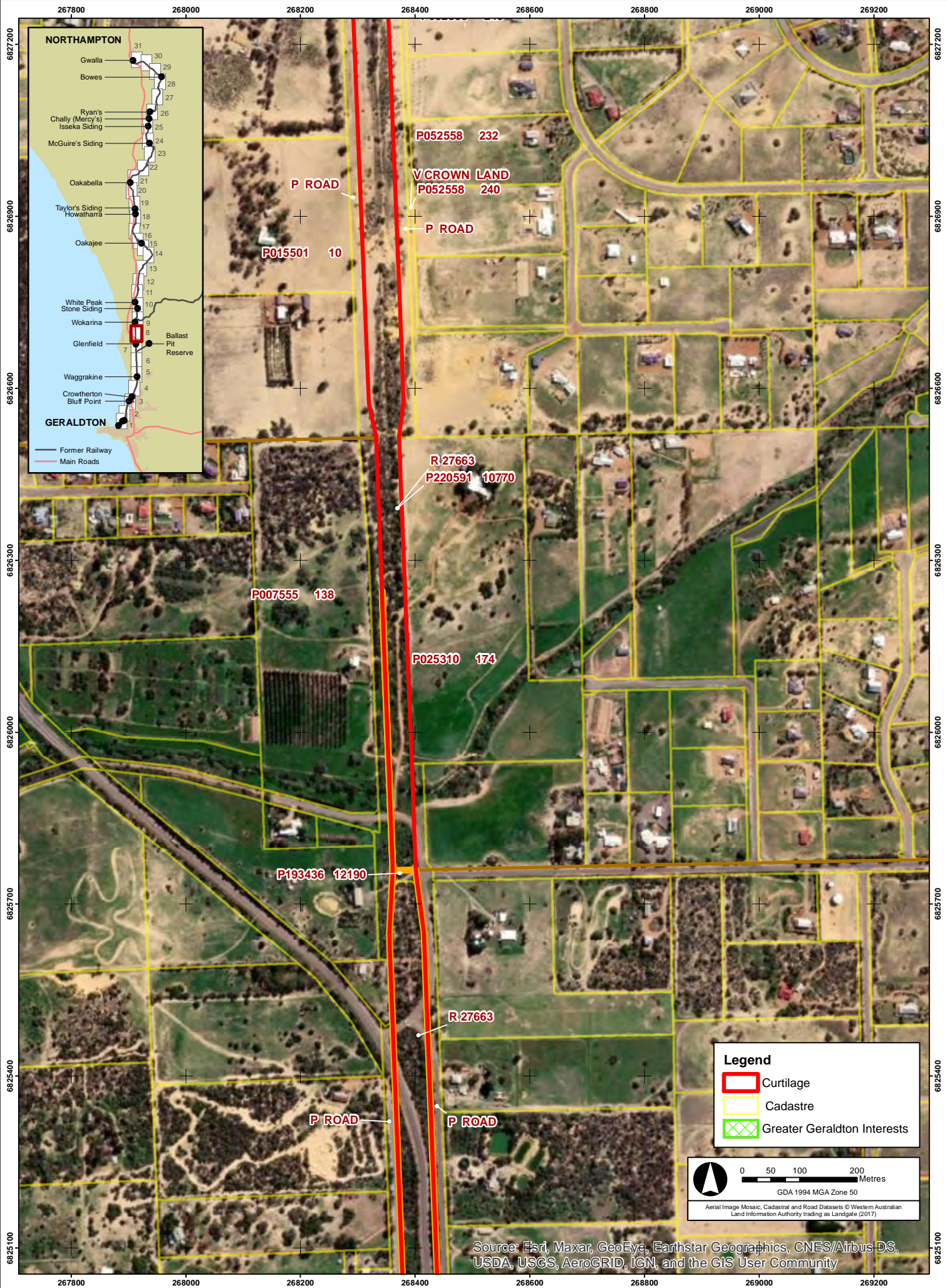


HERITAGE COUNCIL
STATE HERITAGE OFFICE

HC LGA INTERESTS P12059-B

GERALDTON - NORTHAMPTON RAILWAY PRECINCT

PREPARED BY MARK BAKER (SENIOR LAND INFORMATION OFFICER) 16/03/2021



Legend

- Curtilage
- Cadastre
- Greater Geraldton Interests

0 50 100 200 Metres
GDA 1994 MGA Zone 50
Aerial Image Mosaic, Cadastral and Road Datasets © Western Australian Land Information Authority trading as Landgate (2017)

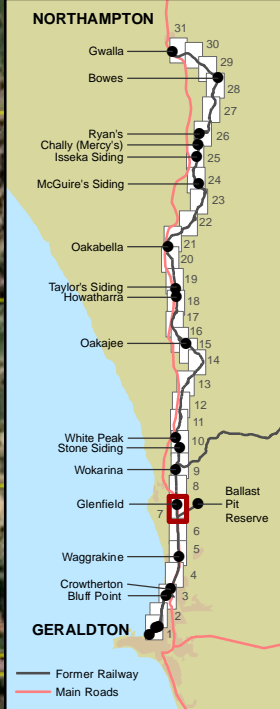
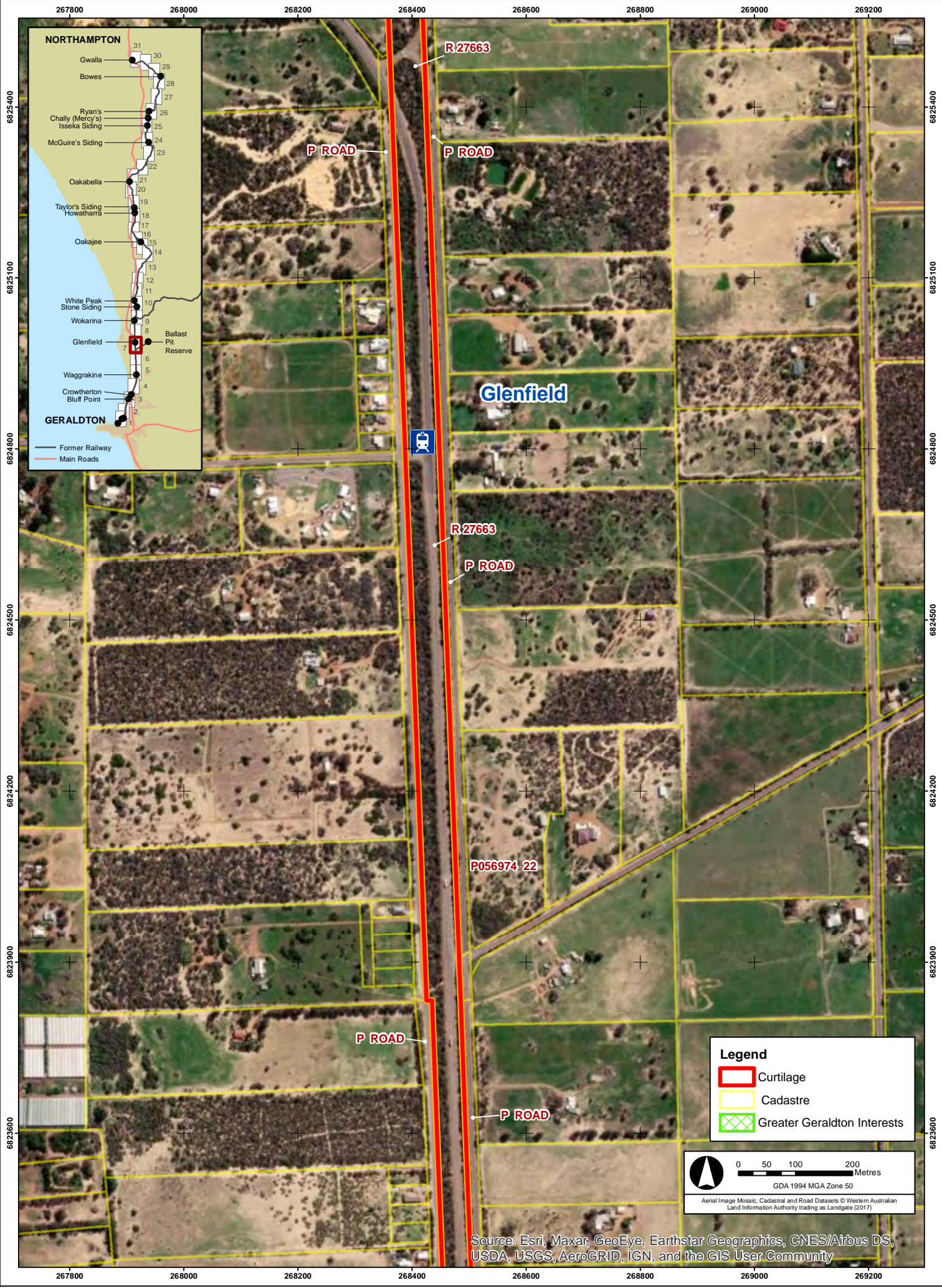
Source: Esri, Maxar, GeoEye, Earthstar Geographics, CNES/Airbus DS, USDA, USGS, AeroGRID, IGN, and the GIS User Community



HERITAGE COUNCIL
STATE HERITAGE OFFICE

HC LGA INTERESTS P12059-B GERALDTON - NORTHAMPTON RAILWAY PRECINCT

PREPARED BY MARK BAKER (SENIOR LAND INFORMATION OFFICER) 16/03/2021



Legend

- Curtilage
- Cadastre
- Greater Geraldton Interests

0 50 100 200 Metres
GDA 1994 MGA Zone 50
Aerial Image Mosaic, Cadastral and Road Datasets © Western Australian Land Information Authority trading as Landgate (2017)

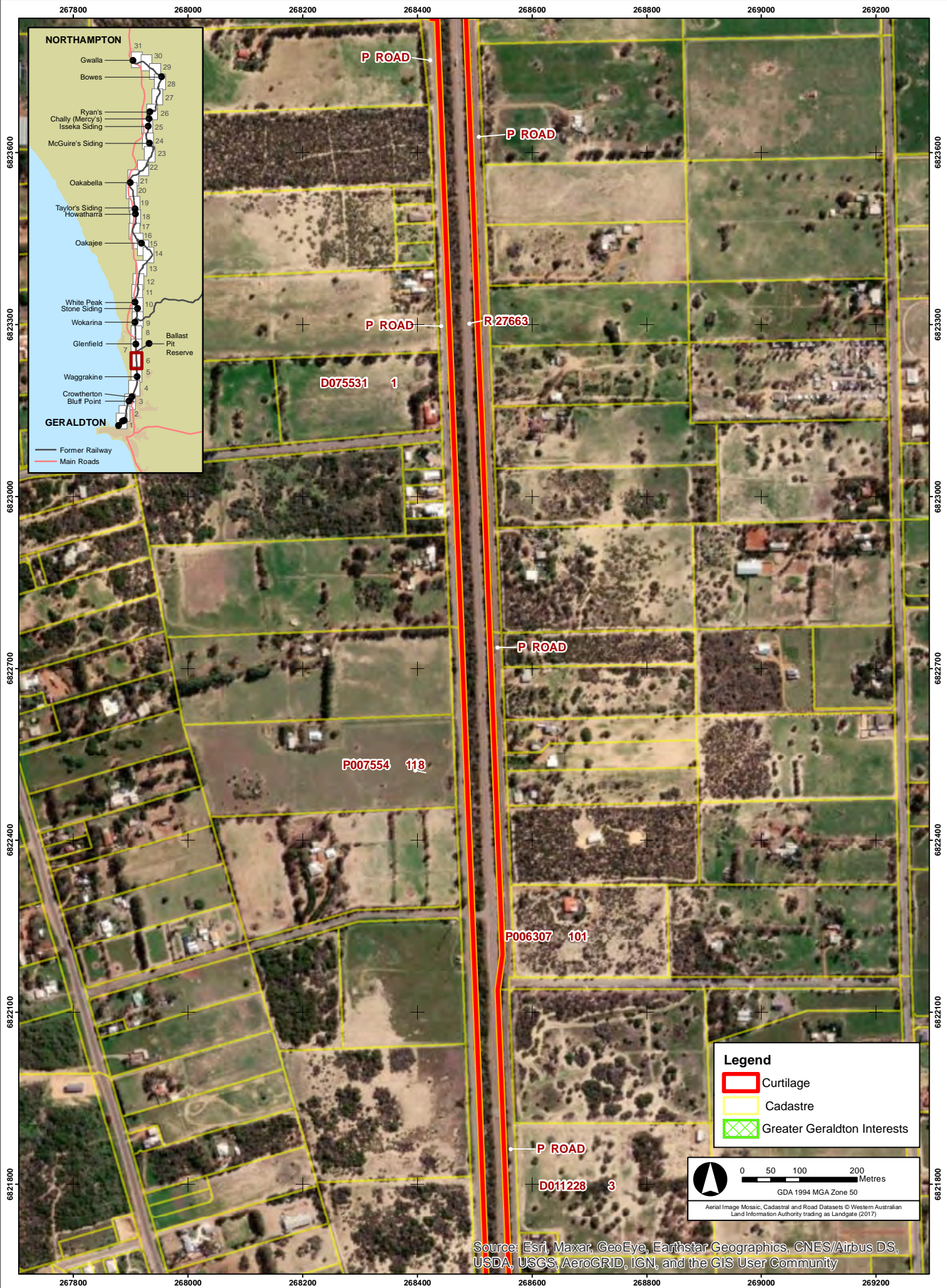
Source: Esri, Maxar, GeoEye, Earthstar Geographics, CNES/Airbus DS, USDA, USGS, AeroGRID, IGN, and the GIS User Community



HERITAGE COUNCIL
STATE HERITAGE OFFICE

HC LGA INTERESTS P12059-B GERALDTON - NORTHAMPTON RAILWAY PRECINCT

PREPARED BY MARK BAKER (SENIOR LAND INFORMATION OFFICER) 16/03/2021



Legend

- Curtilage
- Cadastre
- Greater Geraldton Interests

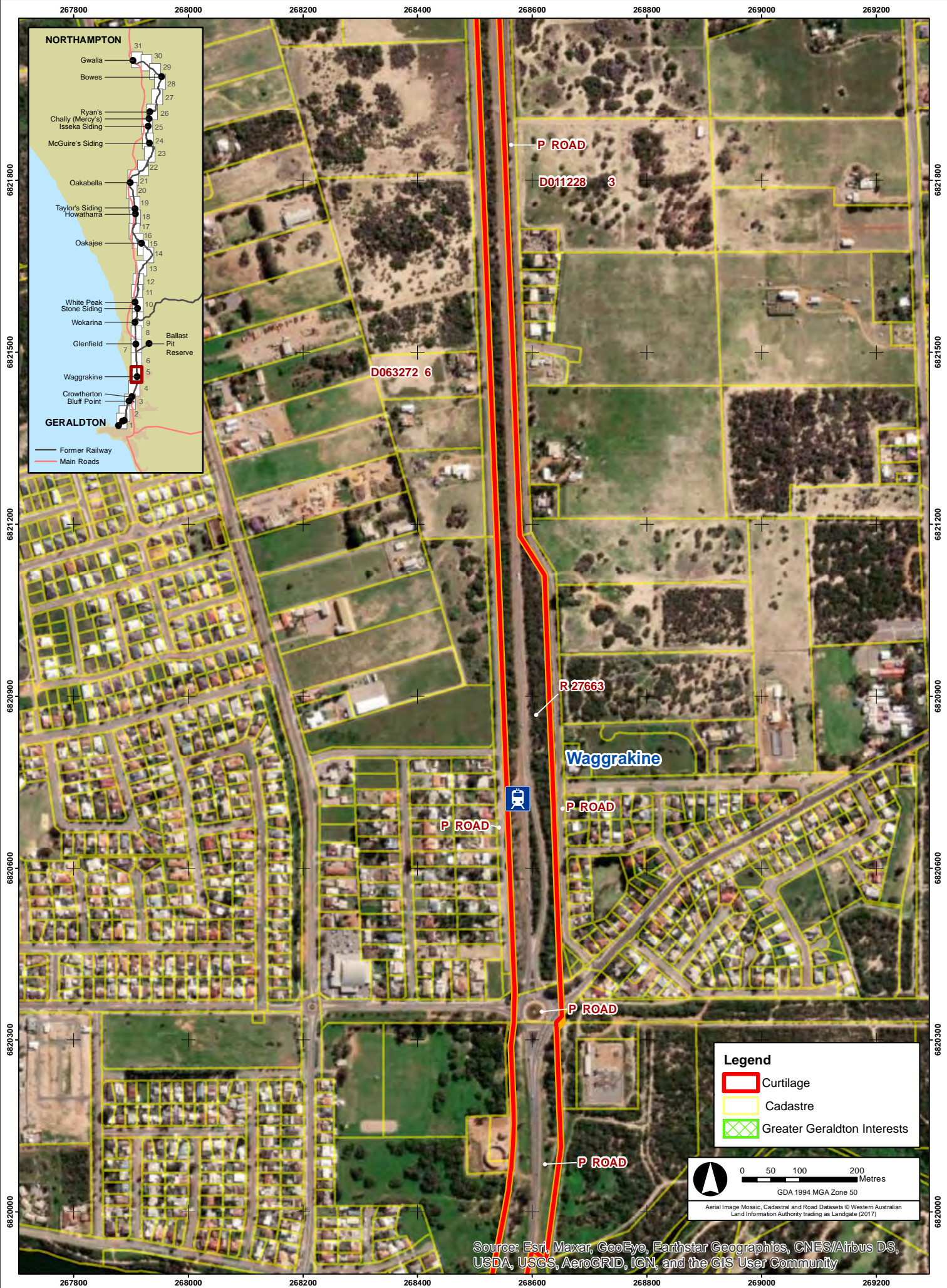
0 50 100 200 Metres
GDA 1994 MGA Zone 50
Aerial Image Mosaic, Cadastral and Road Datasets © Western Australian Land Information Authority trading as Landgate (2017)



HERITAGE COUNCIL
STATE HERITAGE OFFICE

HC LGA INTERESTS P12059-B GERALDTON - NORTHAMPTON RAILWAY PRECINCT

PREPARED BY MARK BAKER (SENIOR LAND INFORMATION OFFICER) 16/03/2021



NORTHAMPTON

- 31 Gwalla
- 30 Boves
- 29
- 28
- 27
- 26 Ryan's
- 25 Chally (Mercy's)
- 24 Isseka Siding
- 23 McGuire's Siding
- 22
- 21 Oakabella
- 20 Taylor's Siding
- 19 Howatharra
- 18
- 17
- 16 Oakajee
- 15
- 14
- 13
- 12
- 11
- 10 White Peak
- 9 Stone Siding
- 8 Wokarina
- 7 Glenfield
- 6 Ballast Pit Reserve
- 5 Waggrakine
- 4 Crowtheron
- 3 Bluff Point
- 2 GERALDTON

Former Railway
Main Roads

P ROAD

D011228 3

D063272 6

R 27663

Waggrakine

P ROAD

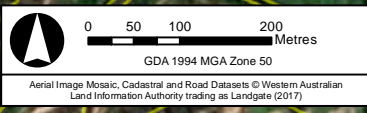
P ROAD

P ROAD

P ROAD

Legend

- Curtilage
- Cadastre
- Greater Geraldton Interests



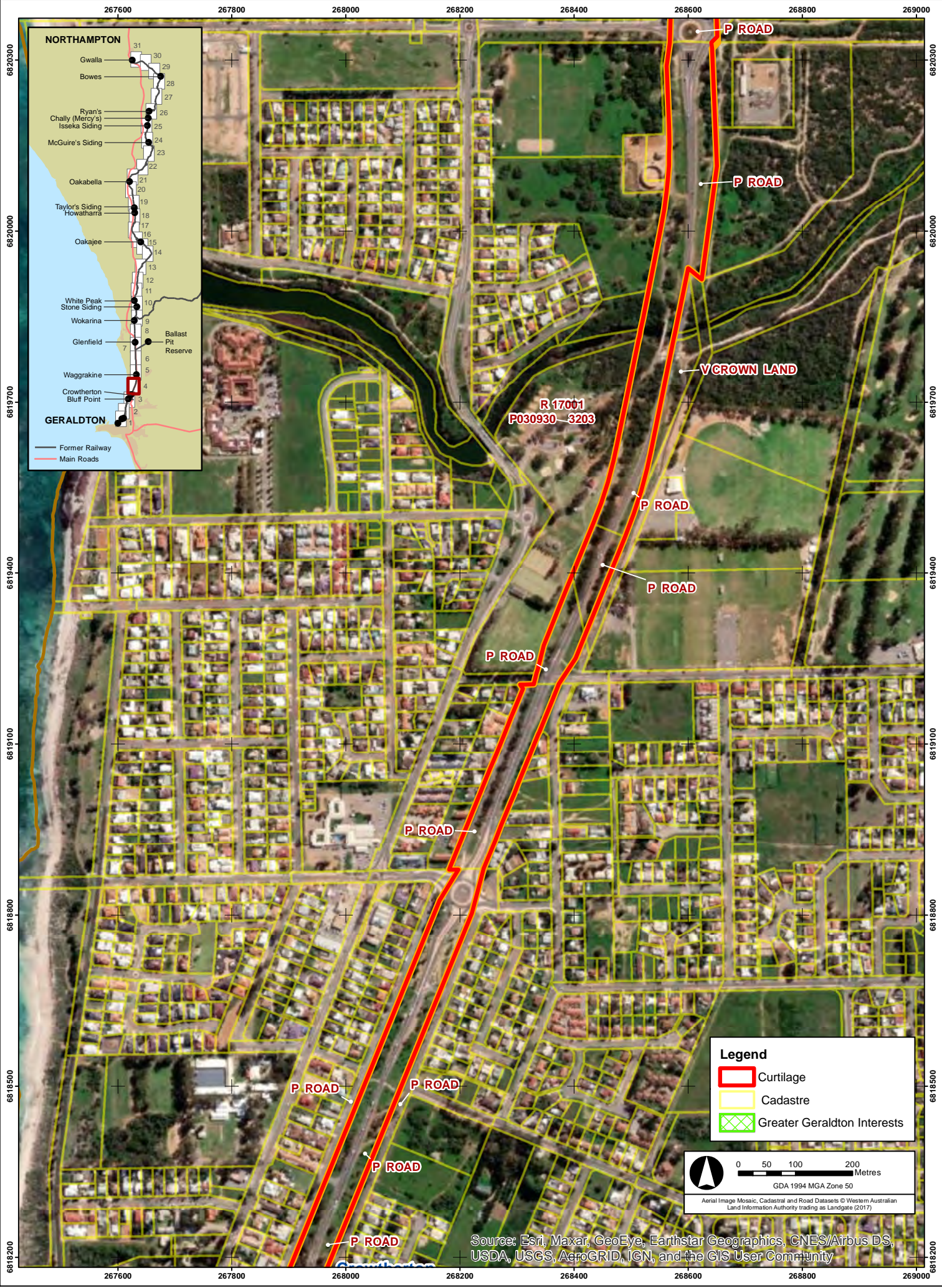
Source: Esri, Maxar, GeoEye, Earthstar Geographics, CNES/Airbus DS, USDA, USGS, AeroGRID, IGN, and the GIS User Community



HERITAGE COUNCIL
STATE HERITAGE OFFICE

HC LGA INTERESTS P12059-B GERALDTON - NORTHAMPTON RAILWAY PRECINCT

PREPARED BY MARK BAKER (SENIOR LAND INFORMATION OFFICER) 16/03/2021



Legend

- Curtilage
- Cadastre
- Greater Geraldton Interests

0 50 100 200 Metres
GDA 1994 MGA Zone 50
Aerial Image Mosaic, Cadastral and Road Datasets © Western Australian Land Information Authority trading as Landgate (2017)

Source: Esri, Maxar, GeoEye, Earthstar Geographics, CNES/Airbus DS, USDA, USGS, AeroGRID, IGN, and the GIS User Community



HERITAGE COUNCIL
STATE HERITAGE OFFICE

HC LGA INTERESTS P12059-B GERALDTON - NORTHAMPTON RAILWAY PRECINCT

PREPARED BY MARK BAKER (SENIOR LAND INFORMATION OFFICER) 16/03/2021



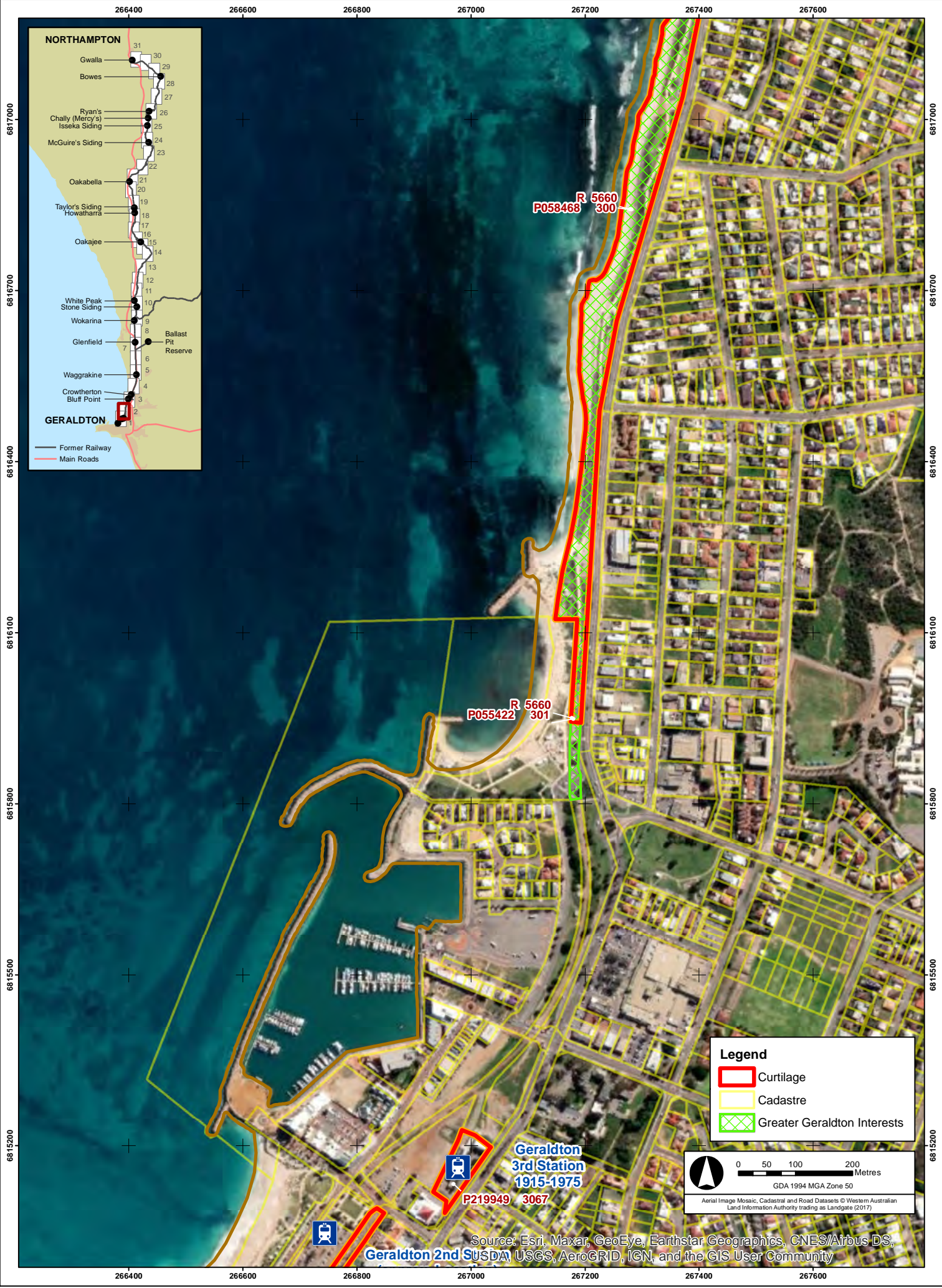


HERITAGE COUNCIL
STATE HERITAGE OFFICE

HC LGA INTERESTS P12059-B

GERALDTON - NORTHAMPTON RAILWAY PRECINCT

PREPARED BY MARK BAKER (SENIOR LAND INFORMATION OFFICER) 16/03/2021



0 50 100 200 Metres
GDA 1994 MGA Zone 50
Aerial Image Mosaic, Cadastral and Road Datasets © Western Australian Land Information Authority trading as Landgate (2017)

Source: Esri, Maxar, GeoEye, Earthstar Geographics, CNES/Airbus DS, SUSA, USGS, AeroGRID, IGN, and the GIS User Community

HC LGA INTERESTS P12059-B
GERALDTON - NORTHAMPTON RAILWAY PRECINCT

PREPARED BY MARK BAKER (SENIOR LAND INFORMATION OFFICER) 16/03/2021



Legend

- Curtilage
- Cadastre
- Greater Geraldton Interests

0 50 100 200
Metres
GDA 1994 MGA Zone 50
Aerial Image Mosaic, Cadastral and Road Datasets © Western Australian Land Information Authority trading as Landgate (2017)