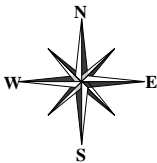


# PROPOSED CLOSURE OF PEDESTRIAN ACCESSWAY (PAW)

Proposed Closure of Pedestrian Accessway (PAW) between  
Lot 17 (No. 6) and Lot 18 (No. 8) O'Connor Street, Bluff Point

Lot 17 (No. 6) O'Connor Street

- Existing Area of Lot 17 = 807 sqm
- Aquisition of the whole PAW = 77 sqm
- Proposed New Area of Lot 17 = 884 sqm

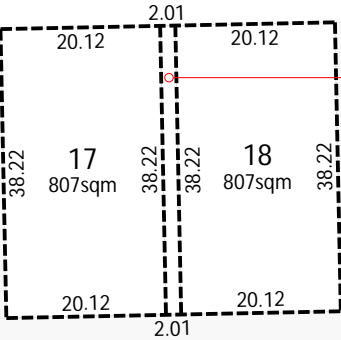


EXISTING

HARRISON STREET

O'CONNOR STREET

CHARLES STREET



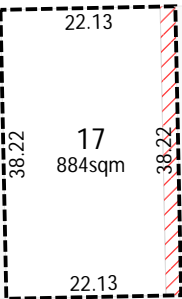
R31293  
Vic Loc 11098

PROPOSED

HARRISON STREET

O'CONNOR STREET

CHARLES STREET



R31293  
Vic Loc 11098

AMENDMENTS

No.	DATE	DESCRIPTION	BY	APPR.
1	NOV-20	DRAW ACQUISITION/CLOSURE	RT	NB



PO Box 101 Geraldton WA 6531  
Geraldton Civic Centre T 08 9956 0000 F 08 9956 6674  
Mullewa District Office T 08 9956 6643 F 08 9961 1206  
E council@cgg.wa.gov.au W www.cgg.wa.gov.au

DESIGNED:	DATE:
DRAWN: RJ THORP	DATE: NOV-20
CHECKED:	DATE:
APPROVED BY:	DATE:
DEPARTMENT <b>INFRASTRUCTURE SERVICES</b>	

PROJECT TITLE:	<b>PEDESTRIAN ACCESSWAY Proposed Closure and Acquisition</b>
DRAWING TITLE:	Lot 17 (No. 6) O'Connor Street, Bluff Point
FILE LOC:	TRIM Reference: D-20-135423
DRAWING No:	<b>MISC269</b>

PAPER SIZE:	A3
SURVEYED BY:	NA
DATE SURVEYED:	NA
DATUM:	H NA V NA
SCALE:	1:1000
REVISION NUMBER:	<b>1</b>