

LEGEND

- Trail Type 1 - Pedestrian/Road Bike sealed, 3m max. width, fire/management vehicle trafficable
- Trail Type 1 - Proposed New Alignment (currently unclear)
- Trail Type 1 - Proposed Structure, Bridge, Boardwalk, Raised Steps
- Trail Type 2 - Pedestrian/Road Bike sealed, 2m max. width
- Trail Type 2 - Proposed New Alignment (currently unclear)
- Trail Type 2 - Proposed Structure, Bridge, Boardwalk, Raised Steps
- Trail Type 3 - Pedestrian/Mountain Bike, unsealed, 1m max. width Trail Type
- 3 - Proposed Structure, Bridge, Boardwalk, Raised Steps
- Trail Type 3 - Seasonally Inundated
- Existing Type 3 trail that traverses private property
- Firebreak
- Perimeter Fence/Vehicle Barrier - Existing
- Perimeter Fence/Vehicle Barrier - Proposed Infill
- Vehicle Parking Area
- Primary Information Node
- Secondary Information Node
- Pedestrian/Bicycle Entry Point - Excludes Motor bikes
- Management Vehicle Entry Point
- Horse Rider Entry Point

Disclaimer: Whilst all care has been taken in the preparation of this data, this information is provided as a guide only and no responsibility shall be taken for any omissions or errors in this documentation. The accuracy provided is not to be used for legal purposes, but reference made to original documentation, which includes Certificate of Titles, Survey Diagrams and legal versions of the Town Planning Schemes.






















CHAPMAN REGIONAL WILDLIFE CORRIDOR TRAILS MASTERPLAN
Scale 1:15,000

Map produced by the City of Greater Geraldton
W: www.cgg.wa.gov.au E: council@cgg.wa.gov.au

Date	22-Apr-14
Department	IPD (Assets)
Drawing No.	Overall Map
Operator	RJT
Paper Size	A3

LEGEND

	Trail Type 1 - Pedestrian/Road Bike sealed, 3m max. width, fire/management vehicle trafficable
	Trail Type 1 - Proposed New Alignment (currently unclear)
	Trail Type 1 - Proposed Structure, Bridge, Boardwalk, Raised Steps
	Trail Type 2 - Pedestrian/Road Bike sealed, 2m max. width
	Trail Type 2 - Proposed New Alignment (currently unclear)
	Trail Type 2 - Proposed Structure, Bridge, Boardwalk, Raised Steps
	Trail Type 3 - Pedestrian/Road Bike unsealed, 1m max. width
	Trail Type 3 - Proposed Structure, Bridge, Boardwalk, Raised Steps
	Trail Type 3 - Seasonally Inundated
	Existing Trail Type 3 - trails that traverses private property
	Firebreaks
	Perimeter Fence/Vehicle Barrier - Existing
	Perimeter Fence/Vehicle Barrier - Proposed Infill
	Vehicle Parking
	Primary Information Node
	Secondary Information Node
	Pedestrian/Bicycle Entry Point - Excludes Motor Bikes
	Management Vehicle Entry Points
	Horse Rider Entry Point

Disclaimer: Whilst all care has been taken in the preparation of this data, this information is provided as a guide only and no responsibility shall be taken for any omissions or errors in this documentation. The accuracy provided is not to be used for legal purposes, but reference made to original documentation, which includes Certificate of Titles, Survey Diagrams and legal versions of the Town Planning Schemes.

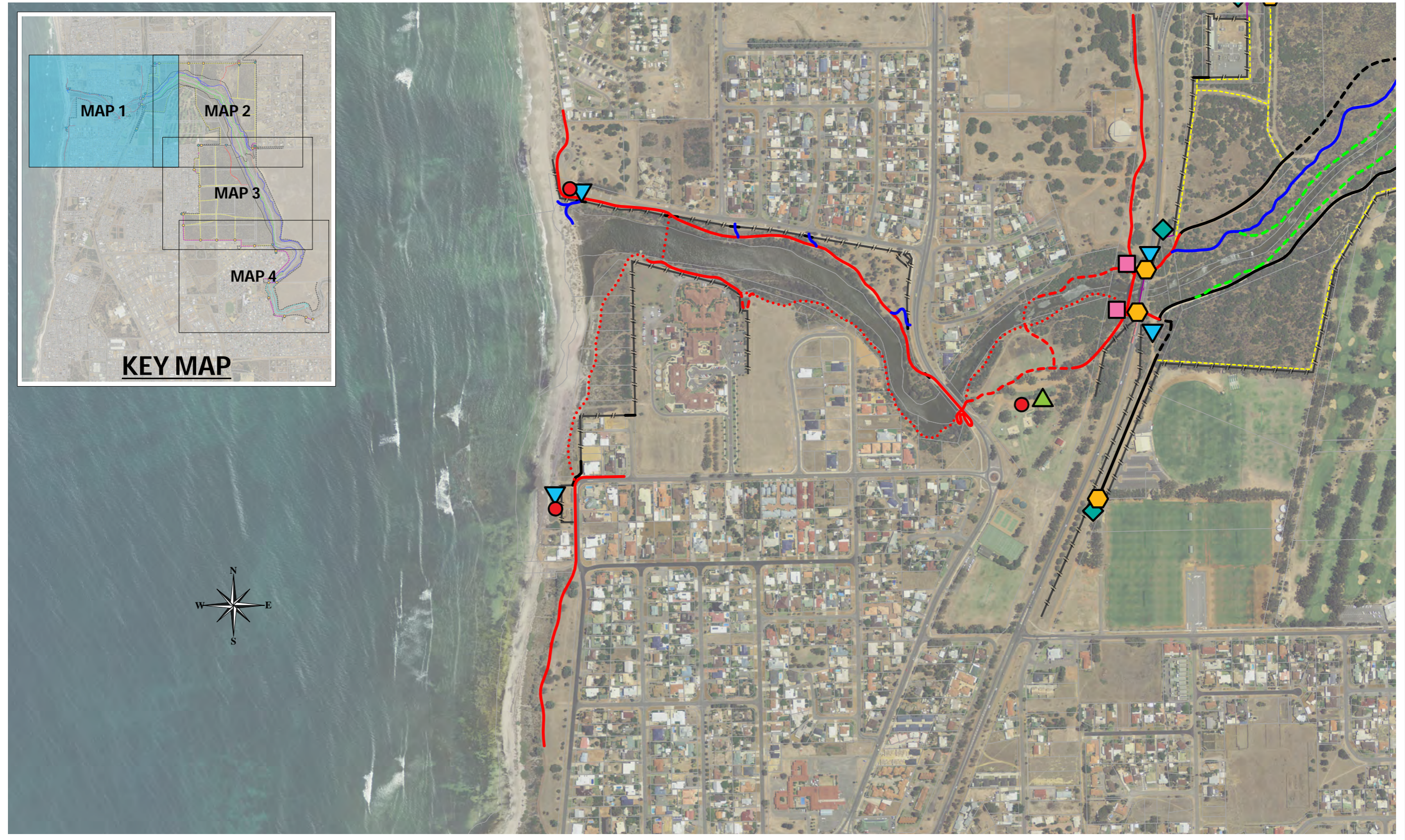
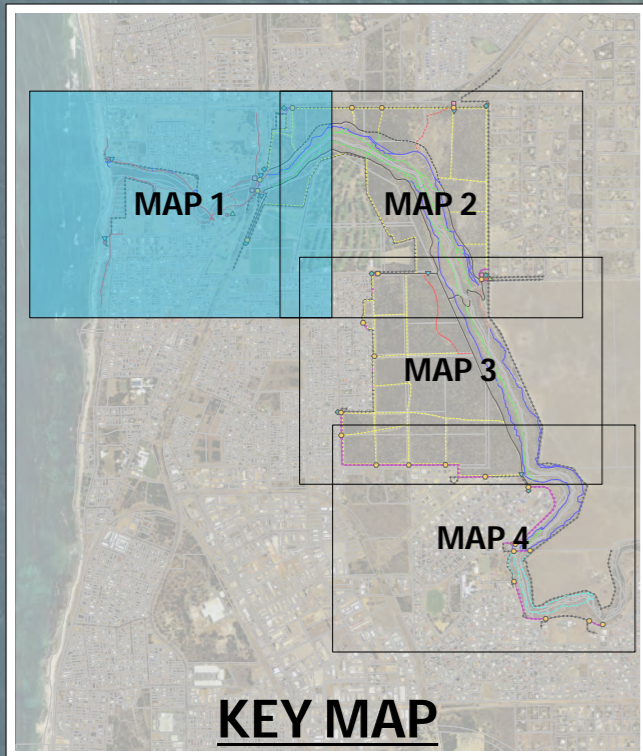


CHAPMAN REGIONAL WILDLIFE CORRIDOR TRAILS MASTERPLAN

Scale - NTS

Map produced by the City of Greater Geraldton
W: www.cgg.wa.gov.au E: council@cgg.wa.gov.au

Date	22-Apr-14
Department	IPD (Assets)
Drawing No.	Legend
Operator	RJT
Paper Size	A3



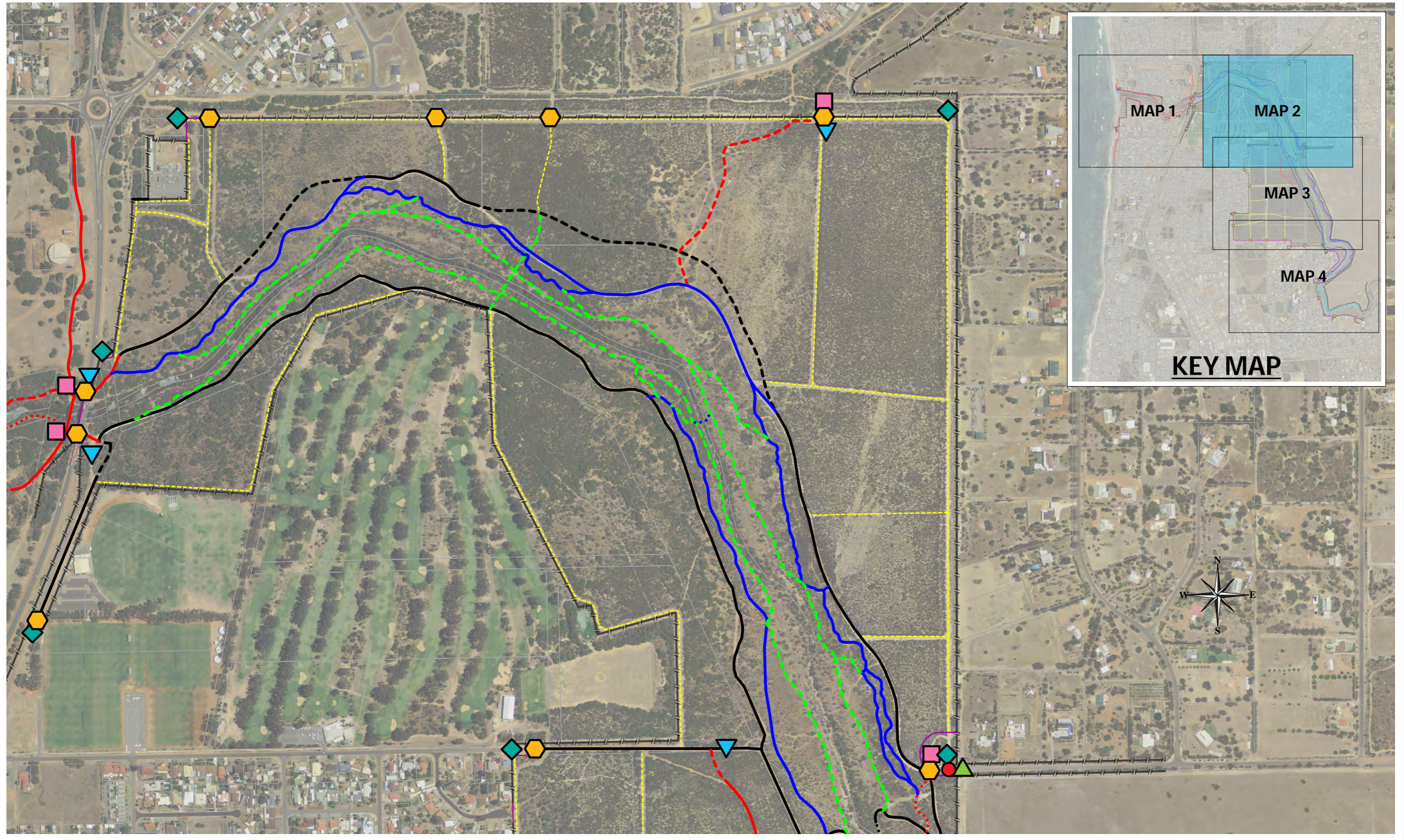
Map produced by the City of Greater Geraldton
 W: www.cgg.wa.gov.au E: council@cgg.wa.gov.au

Chapman Regional Wildlife Corridor Trails Masterplan

Scale 1:6,500

Date	22-Apr-14
Department	IPD (Assets)
Drawing No.	Map 1
Operator	RJT
Paper Size	A3

Disclaimer: Whilst all care has been taken in the preparation of this data, this information is provided as a guide only and no responsibility shall be taken for any omissions or errors in this documentation. The accuracy provided is not to be used for legal purposes, but reference made to original documentation, which includes Certificate of Titles, Survey Diagrams and legal versions of the Town Planning Schemes.



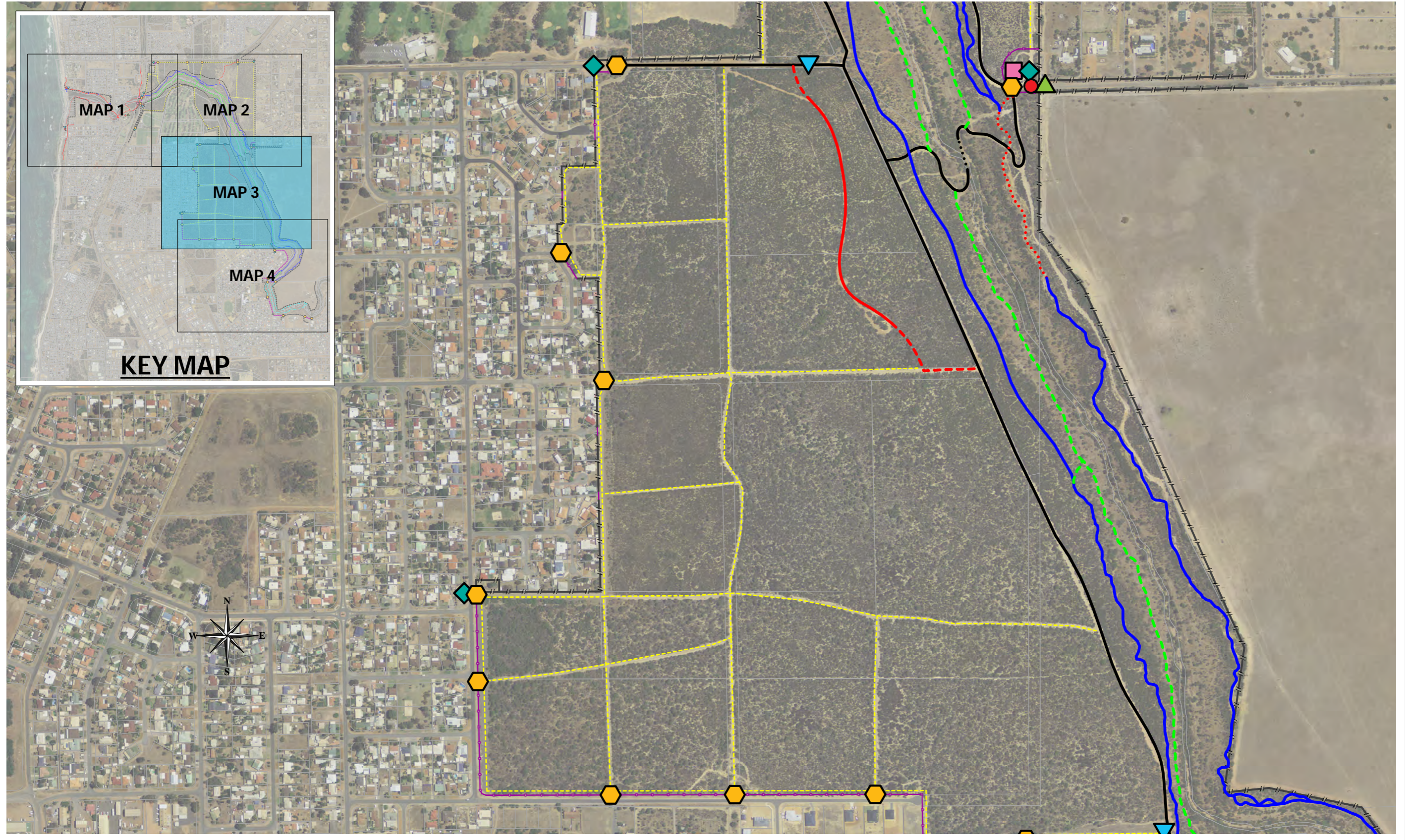
Map produced by the City of Greater Geraldton
 W: www.cgg.wa.gov.au E: council@cgg.wa.gov.au

Chapman Regional Wildlife Corridor Trails Masterplan

Scale 1:6,500

Date	22-Apr-14
Department	IPD (Assets)
Drawing No.	Map 2
Operator	RJT
Paper Size	A3

Disclaimer: Whilst all care has been taken in the preparation of this data, this information is provided as a guide only and no responsibility shall be taken for any omissions or errors in this documentation. The accuracy provided is not to be used for legal purposes, but reference made to original documentation, which includes Certificate of Titles, Survey Diagrams and legal versions of the Town Planning Schemes.



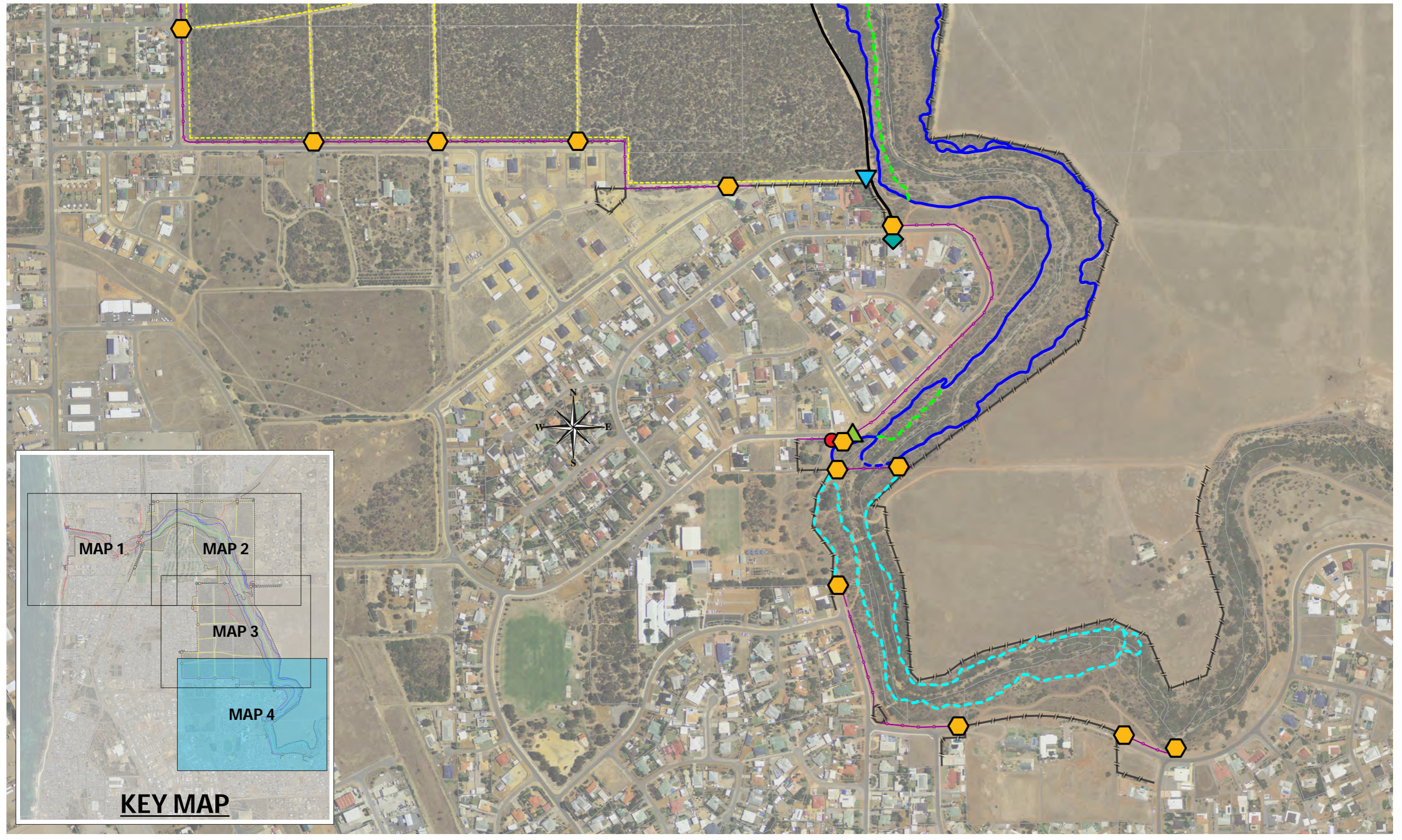
Map produced by the City of Greater Geraldton
 W: www.cgg.wa.gov.au E: council@cgg.wa.gov.au

Chapman Regional Wildlife Corridor Trails Masterplan

Scale 1:6,500

Date	22-Apr-14
Department	IPD (Assets)
Drawing No.	Map 3
Operator	RJT
Paper Size	A3

Disclaimer: Whilst all care has been taken in the preparation of this data, this information is provided as a guide only and no responsibility shall be taken for any omissions or errors in this documentation. The accuracy provided is not to be used for legal purposes, but reference made to original documentation, which includes Certificate of Titles, Survey Diagrams and legal versions of the Town Planning Schemes.



Map produced by the City of Greater Geraldton
 W: www.cgg.wa.gov.au E: council@cgg.wa.gov.au

Chapman Regional Wildlife Corridor Trails Masterplan

Scale 1:6,500

Date	22-Apr-14
Department	IPD (Assets)
Drawing No.	Map 4
Operator	RJT
Paper Size	A3

Disclaimer: Whilst all care has been taken in the preparation of this data, this information is provided as a guide only and no responsibility shall be taken for any omissions or errors in this documentation. The accuracy provided is not to be used for legal purposes, but reference made to original documentation, which includes Certificate of Titles, Survey Diagrams and legal versions of the Town Planning Schemes.