



SHOWER



BEACH SHELTERS



BEACH ACCESS



GABION DEFINITION OF FORMER HOUSES



BEACH SHELTERS



GABION SEATING



LIMESTONE PATH



BEACH REVEGETATION



LEGEND

DENOTES GABION BASKET (2m x 0.5m x 0.5m) DEFINING ORIGINAL COTTAGE LOCATIONS AND PROVIDING FRAMEWORK FOR GROUND CONTOURING & SEATING IN LINE WITH ENVIRONMENTAL GUIDELINES. ALL CONTOURING WILL BE CREATED BY ADDITION OF FILL.

RELOCATED SHADE STRUCTURE

DENOTES NEW CLUSTER PLANTING OF TALL (2-8m) NATIVE VEGETATION SPECIES. CLUSTER PLANTING PROMOTES GROWTH AND ESTABLISHED TREES CAN IN TIME BE THINNED AND UNDER TRIMMED TO CREATE A CANOPY.

DENOTES NEW PLANTING OF MEDIUM HEIGHT (1.5-3m) NATIVE VEGETATION SPECIES.

EXISTING VEGETATION

EXISTING VEGETATION - CONIFER OR PALM

STABILISED UNSEALED PATH COMPACTED CRUSHED LIMESTONE

MEETING NODE IN PATHS - COMPACTED CRUSHED LIMESTONE FINISH

RELOCATABLE DECK STRUCTURE

TERRACRETE OPEN PAVING - LAID OVER EXISTING GROUND AND INFILLED WITH SOIL

EXISTING VEGETATION - TYPICAL



SEATING PLACES - TYPICAL




GABION RETAINING - TYPICAL



GABION SEATING WALLS - TYPICAL



SEA CONTAINER CAFE




PROJECT
DRUMMONDS COVE FORESHORE
SITE REMEDIATION
WHITEHILL ROAD
DRUMMONDS COVE

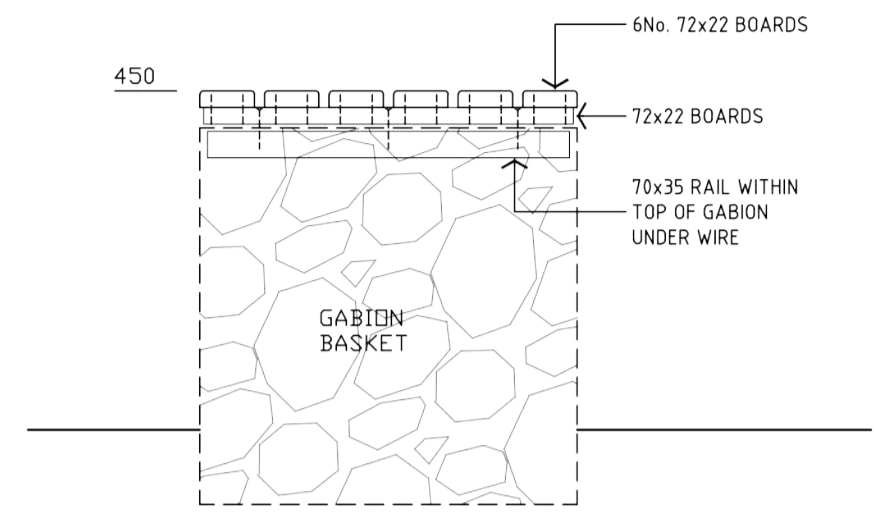
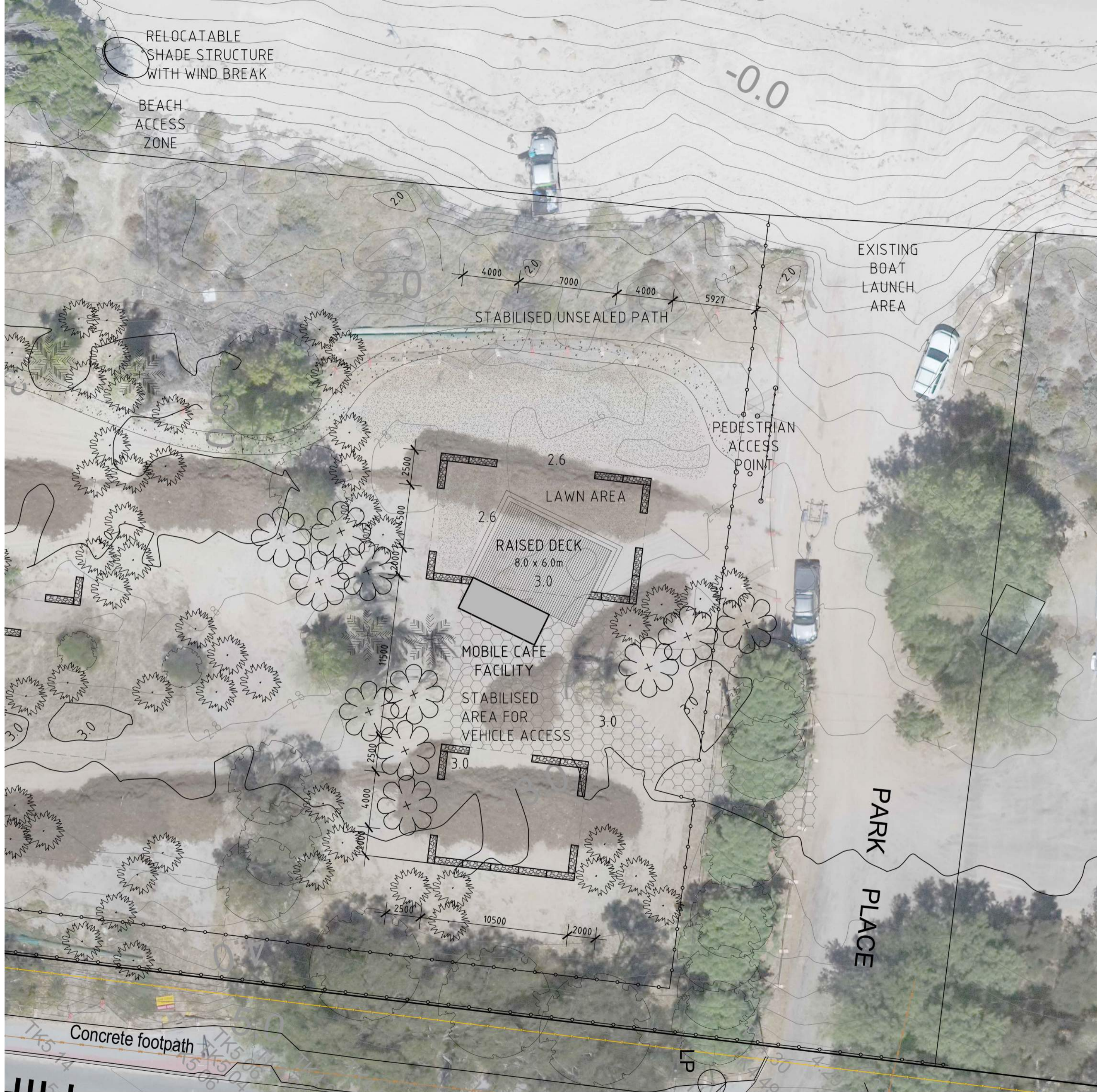
DRAWING
MASTER PLAN

DRAFT: PB ARCH: BCS
DATE: AUG 2019 SCALE: 1:500

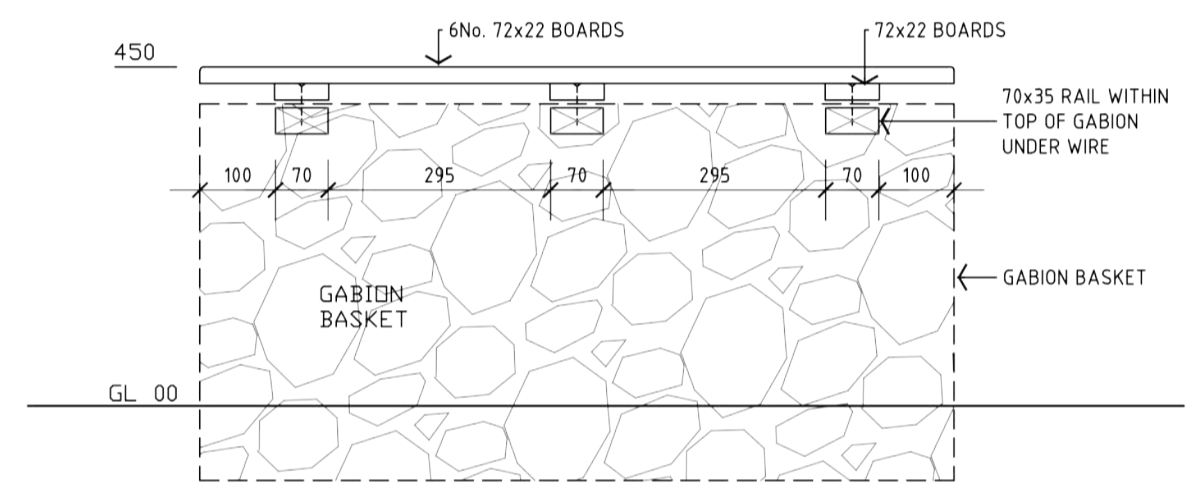
JOB No.
1818

DWG No. REV. ...
1.01A 1 of 1





GABION SEAT SECTION
1:10



GABION SEAT ELEVATION
1:10


PROJECT
**DRUMMONDS COVE FORESHORE
 SITE REMEDIATION - STAGE 1**
 WHITEHILL ROAD,
 DRUMMONDS COVE

DRAWING
STG 1 - LANDSCAPE PLAN

JOB No.
1818

DRAFT. BCS ARCHI. BCS
 DATE MAY 2019 SCALE 1:200

DWG No. REV. _
2.01
 1 of 1





SHOWER



BEACH SHELTERS



BEACH ACCESS



GABION DEFINITION OF FORMER HOUSES



BEACH SHELTERS



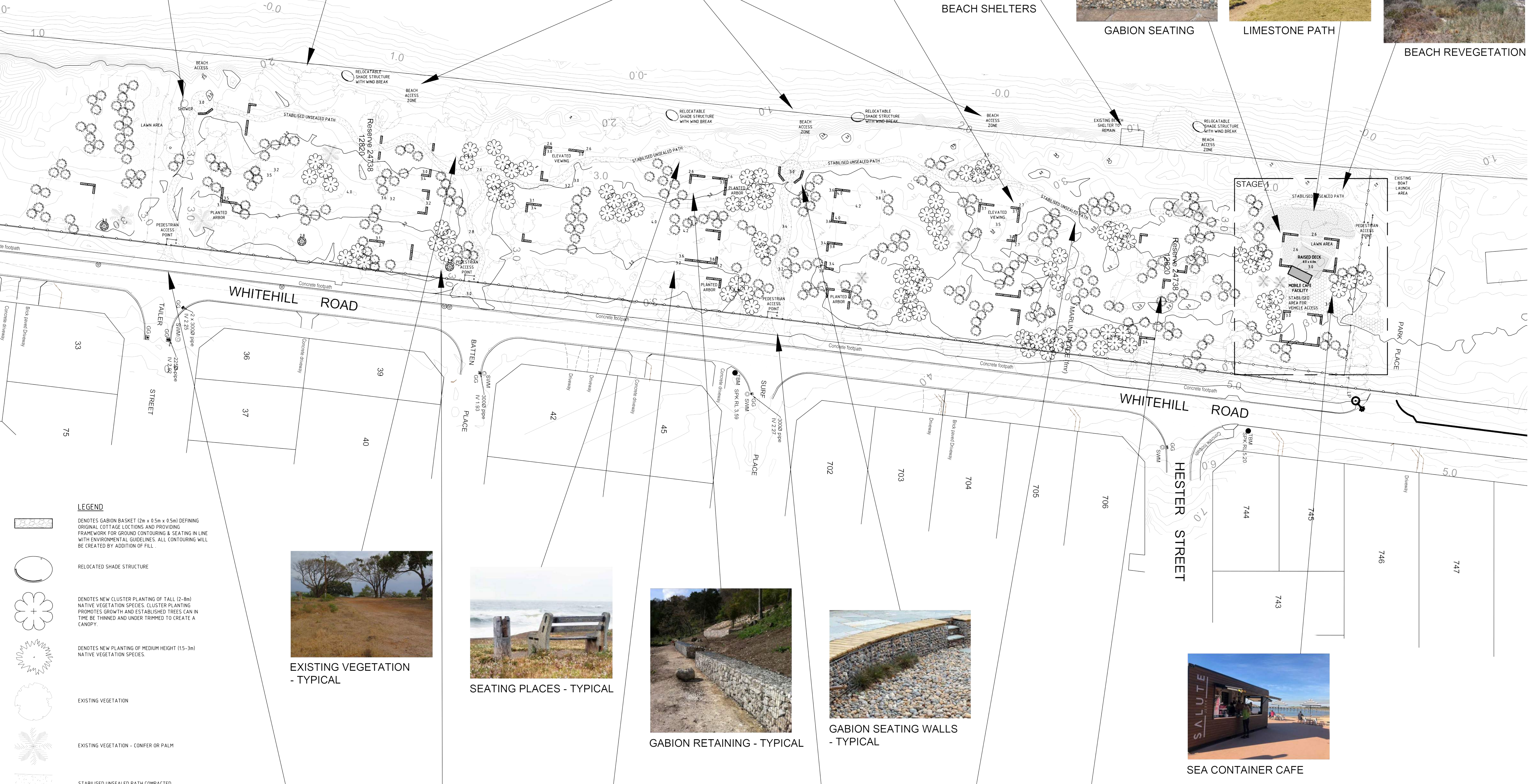
GABION SEATING



LIMESTONE PATH



BEACH REVEGETATION



LEGEND

DENOTES GABION BASKET (2m x 0.5m x 0.5m) DEFINING ORIGINAL COTTAGE LOCATIONS AND PROVIDING FRAMEWORK FOR GROUND CONTOURING & SEATING IN LINE WITH ENVIRONMENTAL GUIDELINES. ALL CONTOURING WILL BE CREATED BY ADDITION OF FILL.

RELOCATED SHADE STRUCTURE

DENOTES NEW CLUSTER PLANTING OF TALL (2-8m) NATIVE VEGETATION SPECIES. CLUSTER PLANTING PROMOTES GROWTH AND ESTABLISHED TREES CAN IN TIME BE THINNED AND UNDER TRIMMED TO CREATE A CANOPY.

DENOTES NEW PLANTING OF MEDIUM HEIGHT (1.5-3m) NATIVE VEGETATION SPECIES.

EXISTING VEGETATION

EXISTING VEGETATION - CONIFER OR PALM

STABILISED UNSEALED PATH COMPACTED CRUSHED LIMESTONE

MEETING NODE IN PATHS - COMPACTED CRUSHED LIMESTONE FINISH

RELOCATABLE DECK STRUCTURE

TERRACRETE OPEN PAVING - LAID OVER EXISTING GROUND AND INFILLED WITH SOIL



EXISTING VEGETATION - TYPICAL



SEATING PLACES - TYPICAL



GABION RETAINING - TYPICAL



GABION SEATING WALLS - TYPICAL



SEA CONTAINER CAFE



PROJECT
DRUMMONDS COVE FORESHORE
SITE REMEDIATION
WHITEHILL ROAD
DRUMMONDS COVE

DRAWING
MASTER PLAN

JOB No.
1818

DRAFT. PB ARCHI. BCS
DATE AUG. 2019 SCALE 1:500

DWG No. REV. 1.01A
1 of 1

