

BLUFF POINT



HISTORIC LEGISLATION CUTTING




SEVERAL ORIGINAL RAILWAY TELEGRAPH POLES + STILL STATIONING

THE FIRST RAILWAY LINE IN WESTERN AUSTRALIA, GERALDTON TO WITCHAMPTON TRAVELLED NORTH THROUGH THIS PIECE OF LAND.

HISTORIC FUNCTION CUTTING
HISTORIC WALL RECEIVE
REMOVAL OF RAIL STEEL
IN PLACE
GATE KEEPERS COTTAGE




GATEKEEPERS COTTAGE



ORIGINAL RAILWAY TELEGRAPH POLES

BERESFORD

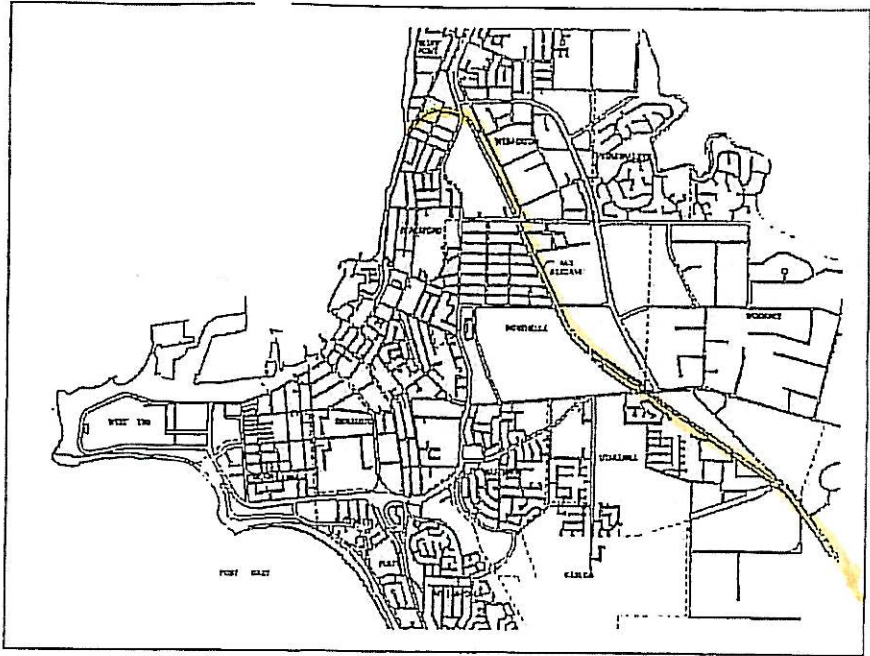
USED BY TOMATO GROWERS TO RAIL FREIGHT PRODUCTS TO PERTH.



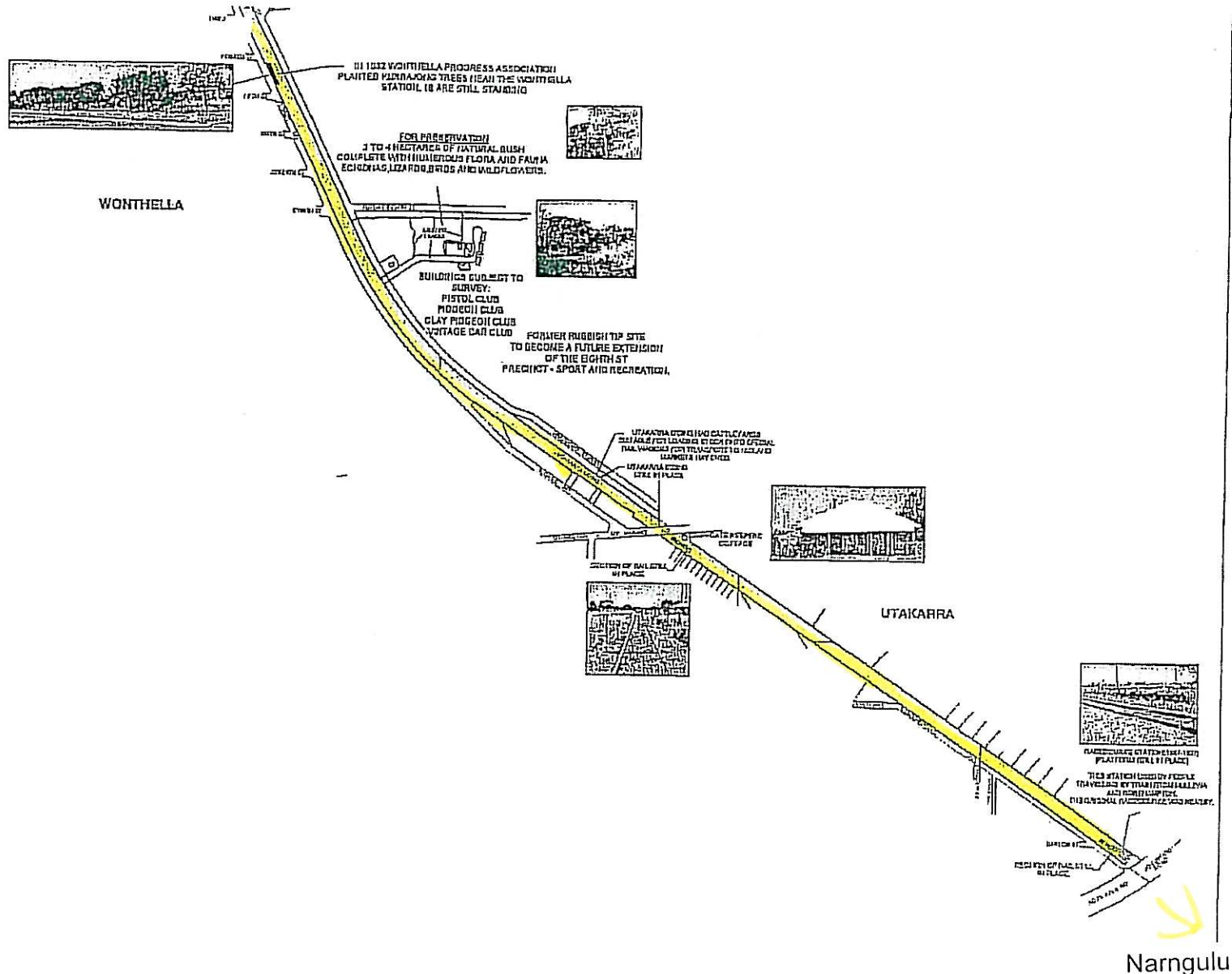
HISTORIC

WEBBERTON

SITE OF WITCHAMPTON STATION 1933 TO 1935
(NOTE: THE SMALL SHED WAS UPLIFTED FROM THE MUTT RIVER BANKING BUT WAS PLACED OPPOSITE THIRD STREET INSTEAD OF FOURTH STREET, WHERE THE TURN-AROUND TRICES WERE PLANTED).



LOCATION PLAN
NOT TO SCALE



1	Scale	1:1000	2.5m
2	Scale	1:2000	5.0m



DATE	1/10/10	SCALE	1:1000
DRAWN	DL	CHECKED	DL
PROJECT	1010	DATE	1/10/10

HTD
SURVEYORS & PLANNERS
1010, THOMPSON & BELFUS



WONTHELLA PROGRESS ASSOCIATION
WEBBERTON RAIL CORRIDOR
HISTORICAL REPRESENTATION
CITY OF GERALDINE, WESTERN AUSTRALIA