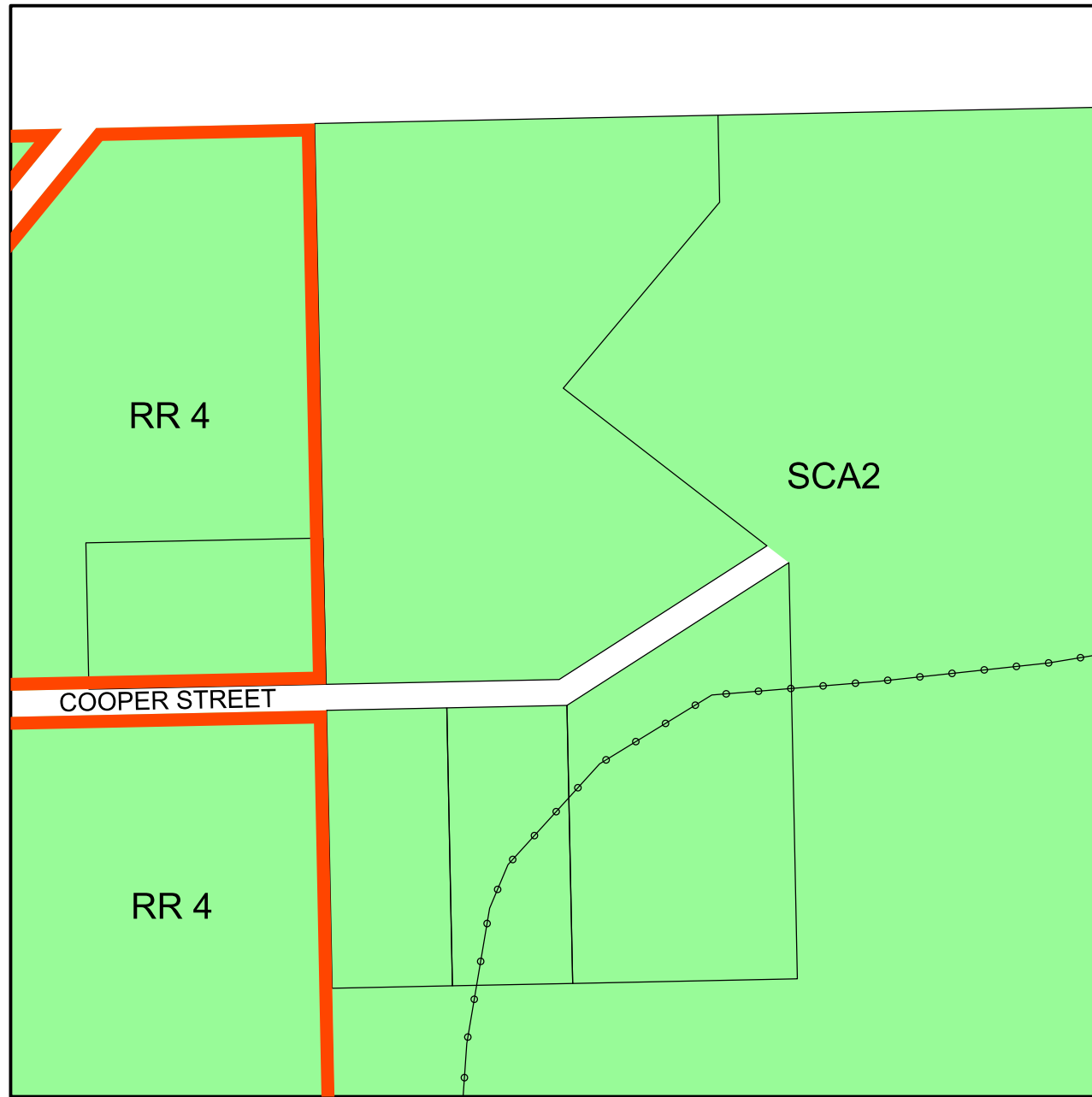
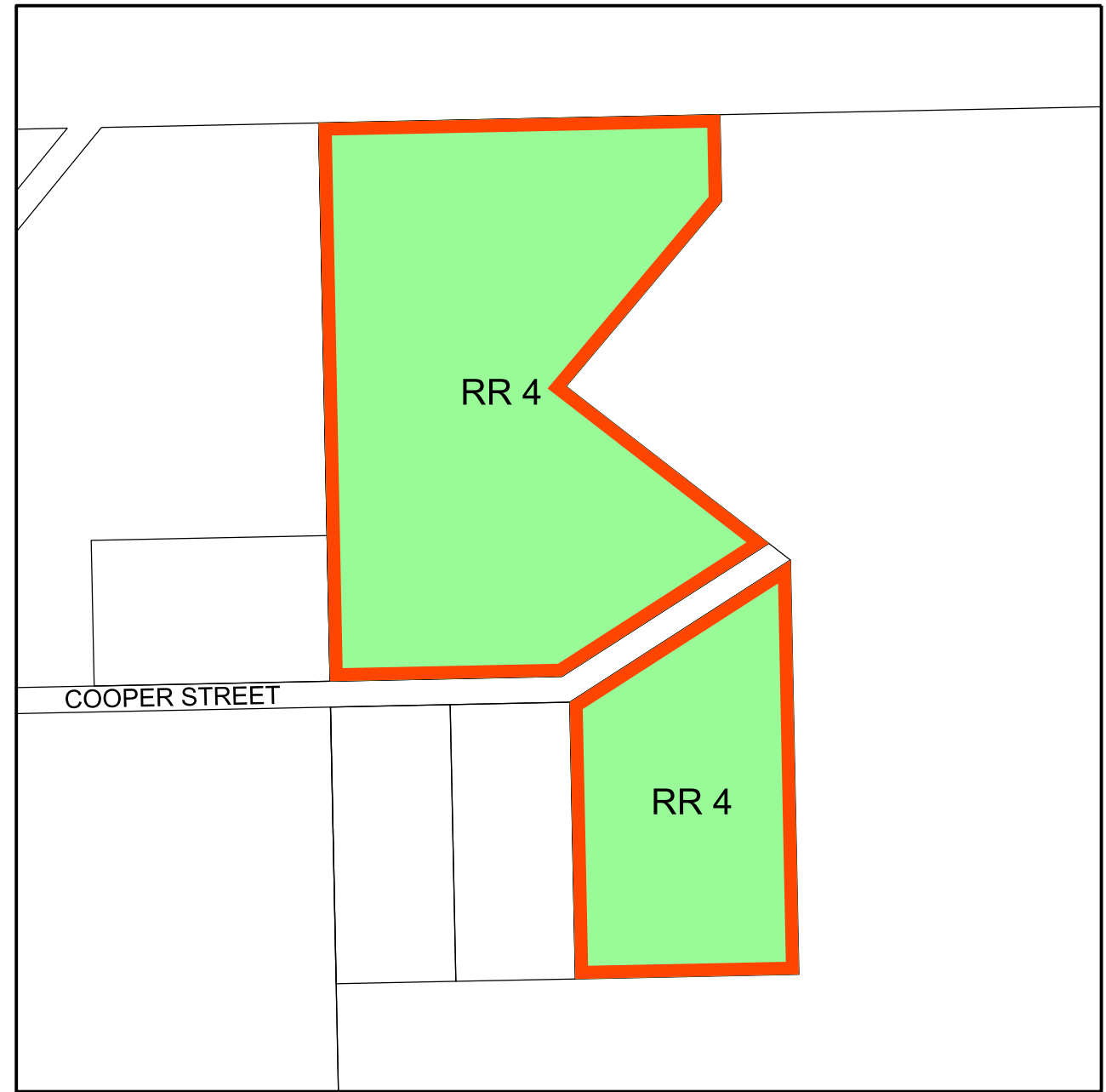


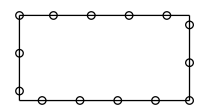
EXISTING ZONING MAP



SCHEME AMENDMENT MAP



Other



SCA2
Moresby Range Landscape
(See Scheme Text)

Zones



Rural



Rural Residential



Date: 1 July 2011

CITY OF GREATER GERALDTON
Local Planning Scheme No. 5
(Amendment No. 7)

Rezoning of Lots 75 and 78 Cooper Street, Waggrakine
to Rural Residential (RR4)

Scale: 1:5000 (A3)

Revision: 0

Drawing: Scheme Amendment Map