





LEGEND

-  LAND REQUIRED FOR ROAD PURPOSES
-  CLOSED ROAD TO BECOME RESERVE FOR FLOOD LEEVE
-  ROAD TO BE CLOSED & BECOME RESERVE FOR FLOOD LEEVE
-  BOUNDARY TO BE SURVEYED.

NOTES

- 1 DIMENSIONS AND AREAS ARE APPROXIMATE ONLY AND ARE SUBJECT TO SURVEY.
- 2 S.L.K. IS A M.R. STRAIGHT LINE KILOMETRE AND IS APPROXIMATE ONLY
- 3 HORIZONTAL DATUM IS MGA 94.
- 4 CADASTRAL MODEL: CAD1037A
- 5 REFER TO DRG 1160-177

PROPERTY MANAGEMENT

Telephone 9323 4580 Fax 9323 4600

APPROVED FOR IMPLEMENTATION

FILE NUMBER	FOLIO	DATE	APPROVAL NUMBER
15/4413			
AUTHORISED	Osima 30/7/2015		
APPROVED	R. S. Thorne 30/7/15		




**FINANCE AND SERVICES
PROPERTY MANAGEMENT**

Telephone 9323 4580 Fax 9323 4600

FILE No. 15/4413

DRAWN/DESIGNED W.M. ROLLINGS 22/7/15

AUDITED IN ACCORDANCE WITH STANDARD 67-08-48 IN THE ROAD AND TRAFFIC ENGINEERING MANUAL *24/7/15*

BRAND HIGHWAY H4

LAND DEALINGS

ROAD & CLOSED ROAD, 342.1 SLK

LOCAL AUTHORITY (505) CITY OF GREATER GERALDTON

DRAWING TYPE	DRAWING NUMBER	AMEND.
7200	1560-060	

SCALE 1:1000

SCAN DATE

A
3