




UTAKARRA OVAL

LOT DETAILS

Reserve No: R24508
 Lot Details: Vic Loc 10064
 Address: Eastward Road, Wonthella
 Vesting: City of Greater Geraldton
 Purpose: Recreation

LEGEND

-  Cadastral Boundaries
-  Lease Boundary
-  Park Boundary

GENERAL INFORMATION

Grass Area: Approximately 2000 sqm
 Facilities:
 Accessible Toilets
 Power
 Softball Diamond
 Water
 Attractions: Geraldton Menshed



DISCLAIMER:

Whilst all care has been taken in the preparation of this data, this information is provided as a guide only and no responsibility shall be taken for any omissions or errors in this documentation. The accuracy provided is not to be used for legal purposes, but reference made to original documentation, which includes Certificate of Titles, Survey Diagrams and legal versions of the Town Planning Schemes.

AMENDMENTS

No.	DATE	DESCRIPTION	BY	APPR.
1.	AUG-15	PREPARE BASE MAP	RT	--



PO Box 101 Geraldton WA 6531
 Geraldton Civic Centre T 08 9956 0000 F 08 9956 6674
 Mullewa District Office T 08 9956 6643 F 08 9961 1206
 E council@cgg.wa.gov.au W www.cgg.wa.gov.au

DESIGNED:	DATE:
DRAWN: RJT THORP	DATE: AUG-2015
CHECKED:	DATE:
APPROVED BY:	DATE:

DEPARTMENT
INFRASTRUCTURE SERVICES

PROJECT TITLE:	CGG PARKS AND OVALS Equipment and Facilities
DRAWING TITLE:	UTAKARRA OVAL, Eastward Road
FILE LOC:	D-15-49981 (TRIM Reference)
DRAWING No:	PO151

PAPER SIZE:	A3
SURVEYED BY:	NA
DATE SURVEYED:	NA
DATUM:	H NA V NA
SCALE:	1:2000
REVISION NUMBER:	1