




EADON CLARKE

LOT DETAILS

Lot Details: Gton Lots 948-950
 Address: Green Street, Spalding
 Ownership: City of Greater Geraldton

LEGEND

-  Cadastral Boundaries
-  Lease Boundary
-  Park Boundary

GENERAL INFORMATION

Grass Area: Approx. 9.8 ha (Retic)
 Facilities: Cricket Pitches
 Lighting
 Shade Structures
 Toilets
 Attractions: Brigades Football Club

DISCLAIMER:

Whilst all care has been taken in the preparation of this data, this information is provided as a guide only and no responsibility shall be taken for any omissions or errors in this documentation. The accuracy provided is not to be used for legal purposes, but reference made to original documentation, which includes Certificate of Titles, Survey Diagrams and legal versions of the Town Planning Schemes.



AMENDMENTS

No.	DATE	DESCRIPTION	BY	APPR.
1.	AUG-15	PREPARE BASE MAP	RT	--



PO Box 101 Geraldton WA 6531
 Geraldton Civic Centre T 08 9956 0000 F 08 9956 6674
 Mullewa District Office T 08 9956 6643 F 08 9961 1206
 E council@cgg.wa.gov.au W www.cgg.wa.gov.au

DESIGNED:	DATE:
DRAWN: RJ THORP	DATE: AUG-2015
CHECKED:	DATE:
APPROVED BY:	DATE:

DEPARTMENT
INFRASTRUCTURE SERVICES

PROJECT TITLE:	CGG PARKS AND OVALS Equipment and Facilities
DRAWING TITLE:	EADON CLARKE SPORTING GROUNDS
FILE LOC:	D-15-49947 (TRIM Reference)
DRAWING No:	PO148

PAPER SIZE:	A3
SURVEYED BY:	NA
DATE SURVEYED:	NA
DATUM:	H NA V NA
SCALE:	1:3500
REVISION NUMBER:	1