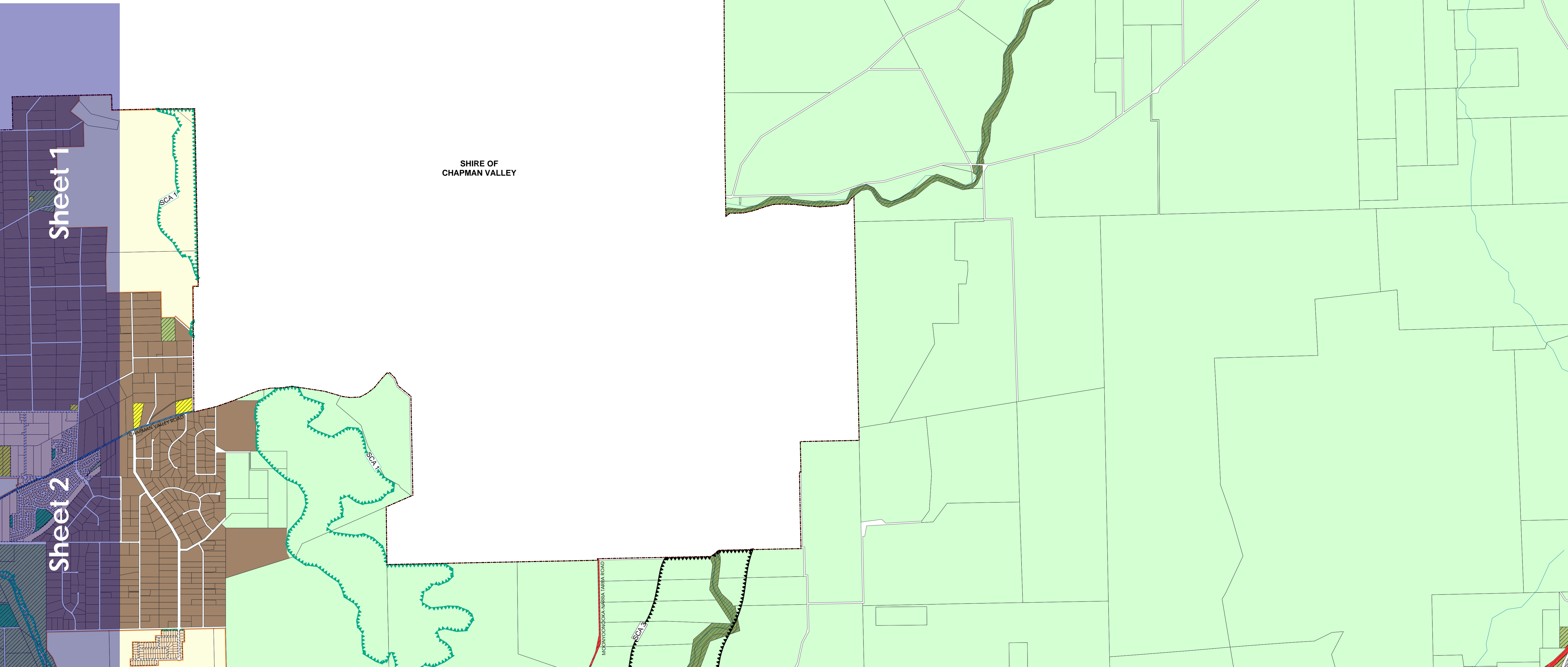


Sheet 1

Sheet 2



LOCAL PLANNING SCHEME NO. 1
SCHEME MAPS
Sheet 6

LEGEND
LOCAL SCHEME RESERVES

| | |
|--|----------------------------|
| | Public Open Space |
| | Environmental Conservation |
| | Foreshore |
| | Railways |
| | Primary Distributor Road |
| | District Distributor Road |
| | Civic and Community |
| | Public Purposes |

| | |
|--|---|
| | Strategic Infrastructure |
| | Denoted as follows: Airport |
| | Port Industry |
| | Special Purpose - Infrastructure Corridor |
| | Local Road |

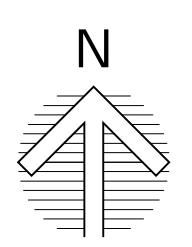
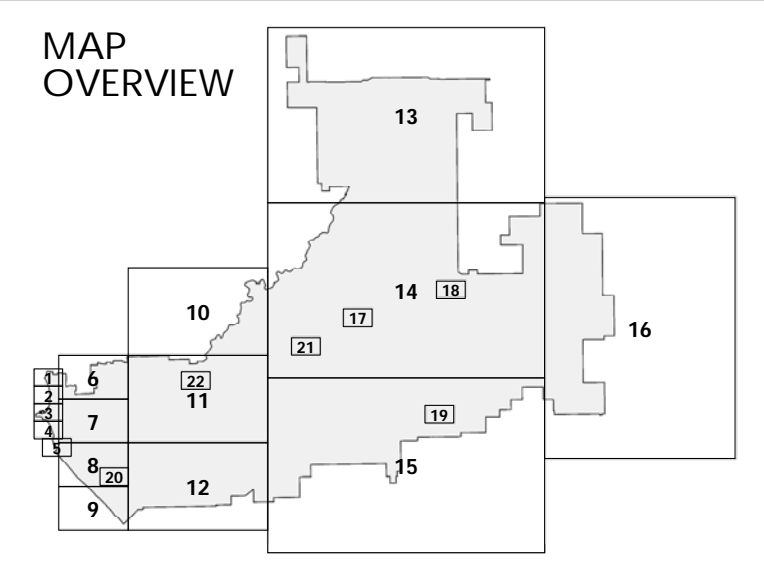
ZONES

| | | | |
|--|-------------------|--|--------------------|
| | Residential | | Service Commercial |
| | Urban Development | | Regional Centre |
| | Rural Residential | | Mixed Use |
| | Rural | | Tourism |
| | Light Industry | | |
| | General Industry | | |
| | Settlement | | |
| | Commercial | | |

OTHER

| | |
|--|---------------------------|
| | A1 Additional Use |
| | R1 Restricted Use |
| | SU1 Special Use |
| | R20 R-Codes |
| | Scheme Boundary |
| | Local Government Boundary |
| | Townsite Boundary |
| | Waterway |

| | |
|--|---|
| | SCA1 Moresby Range |
| | SCA2 Wastewater Treatment Plants |
| | SCA3 Geraldton Airport |
| | SCA4 Meru Waste Disposal Facility |
| | SCA5 Greenough Flats |
| | SCA6 Flood Prone |
| | SCA7 South Greenough to Cape Burney Coastal Planning Strategy |



Projection:
MGA 94 Zone 50
Scale:
1:25,000 @A1
Gazetal Date:
11-Dec-15
Updated:
10-Aug-18
Details:
LPS Amendment No. 3