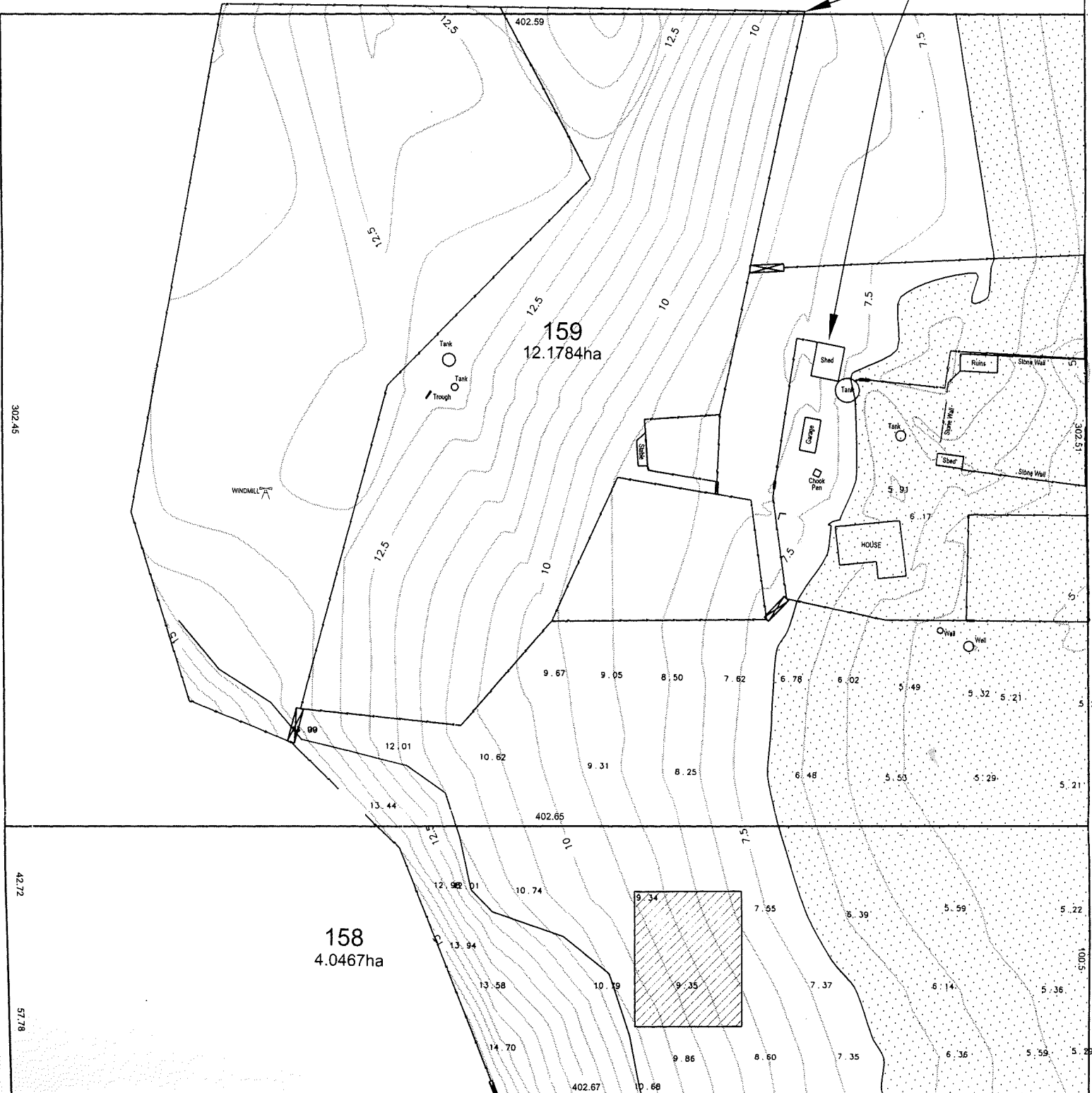





243


SURVEYED EXISTING BUILDINGS & FENCES



240




AREA OF FLOOD PLAIN



RECOMMENDED BUILDING ENVELOPE
2000m² SHOWN

BUILDING ENVELOPES ARE INDICATIVE ONLY AND
MAYBE MOVED SUBJECT TO COUNCIL ASSESSMENT
AT THE DEVELOPMENT APPLICATION STAGE.



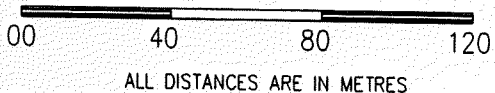
SUBJECT BOUNDARY



ABUTTING BOUNDARY

DISCLAIMER

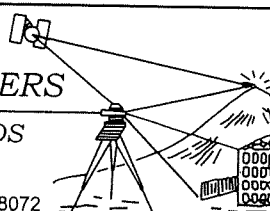
THIS PLAN WAS PREPARED TO ACCOMPANY AN APPLICATION TO THE WESTERN AUSTRALIAN PLANNING COMMISSION FOR APPROVAL TO SUBDIVIDE THE LAND DESCRIBED IN THE PLAN AND IS NOT TO BE USED FOR ANY OTHER PURPOSE OR BY ANY OTHER PERSON. HILLE, THOMPSON & DELFOS ACCEPT NO RESPONSIBILITY FOR ANY LOSS OR DAMAGE CAUSED TO ANY PERSON WHO MAY RELY ON THE INFORMATION ON THIS PLAN FOR A PURPOSE FOR WHICH IT WAS NOT INTENDED.



SURVEYED BY: SW	26/11/07	AREA FILE: 1707
DRAWN BY: GT	07/01/08	CONT. INT'VAL: 2.5m
CHECKED BY: <i>[Signature]</i>	<i>[Date]</i>	V DATUM: AHD
APPROVED BY: <i>[Signature]</i>	<i>[Date]</i>	H DATUM: MGA
		FIELD Bk:

HTD
SURVEYORS & PLANNERS
HILLE, THOMPSON & DELFOS

PO Box 820, GERALDTON WA 6531
PHONE: (08) 9921 3111 FAX: (08) 9921 8072



CLIENT: JANE STOTT

LOTS 158 & 159 ON DP 58231
BUILDING ENVELOPES

COMPANY ROAD, GREENOUGH - CITY OF GERALDTON-GREENOUGH

SCALE 1 : 2000
ALL DISTANCES IN METRES

SHEET SIZE A3

DWG No. 08807MS1-1-0