

Legend

- Zone A
- Cadastre
- Flooding Duration**
- <= 3.3 hours
- 3.3 - 5.6 hours
- 5.6 - 7.9 hours
- 7.9 - 10.2 hours
- 10.2 - 12.5 hours
- 12.5 - 14.8 hours
- 14.8 - 17.1 hours
- 17.1 - 19.4 hours
- 19.4 - 21.7 hours
- > 21.7 hours
- Nearmap Image

DATE PLOTTED: 2021-2-4 BY: AB
Flood_Map_A.qgz



© Cardno Limited All Rights Reserved.
This document is produced by Cardno Limited solely for the benefit of and use by the client in accordance with the terms of the retainer. Cardno Limited does not and shall not assume any responsibility or liability whatsoever to any third party arising out of any use or reliance by third party on the content of this document.

Date
4/2/2021
Size
A3
Scale
1:8,000

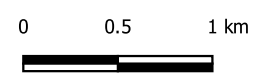
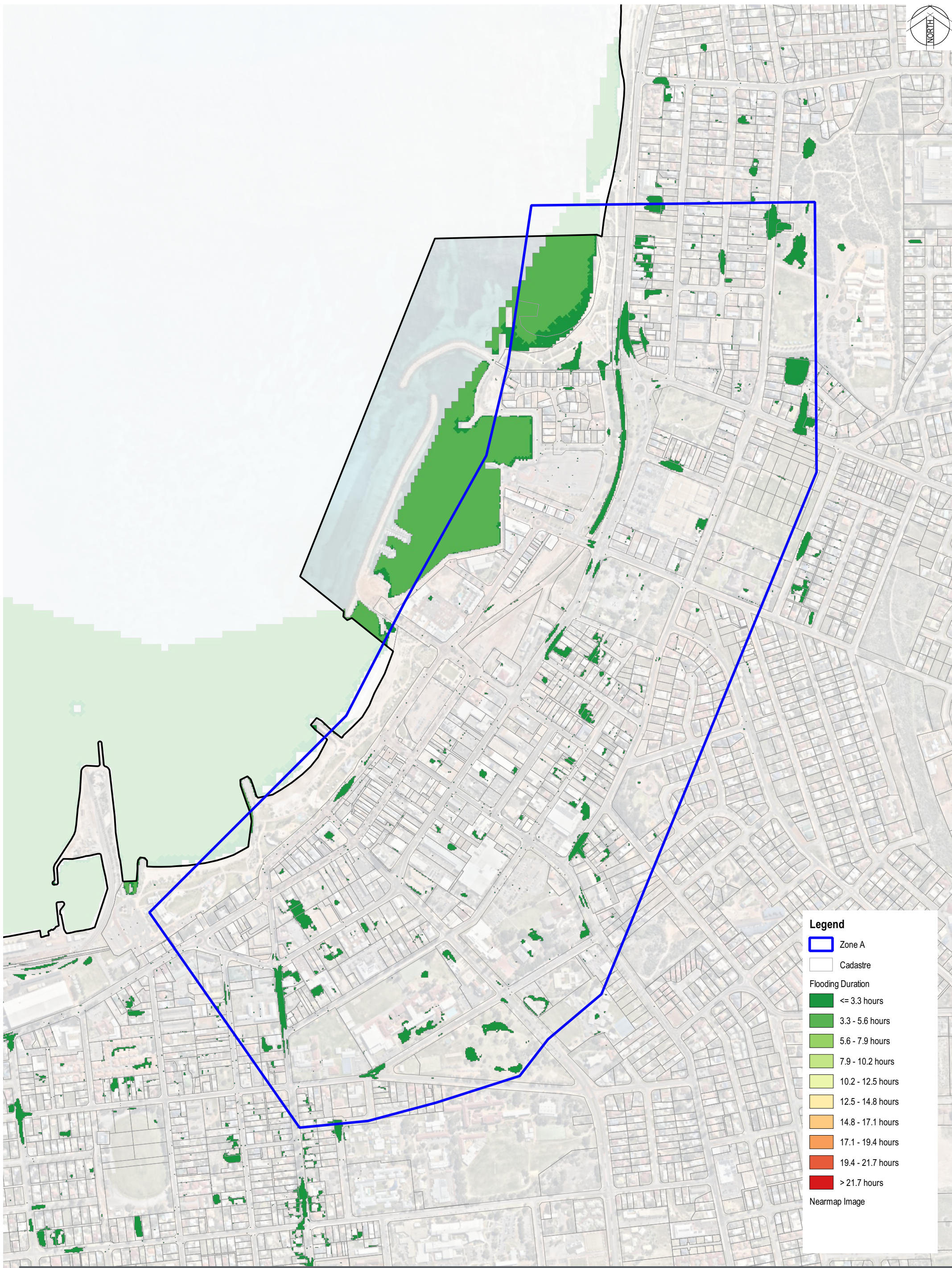





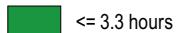
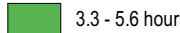
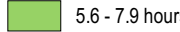
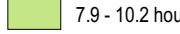





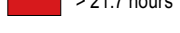
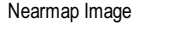
Figure B.1

0.2% AEP Duration Depth >0.3 m (2030 - Rain)

Geraldton
Geraldton City Council
Revision 1



Legend

-  Zone A
-  Cadastrate
- Flooding Duration**
-  <= 3.3 hours
-  3.3 - 5.6 hours
-  5.6 - 7.9 hours
-  7.9 - 10.2 hours
-  10.2 - 12.5 hours
-  12.5 - 14.8 hours
-  14.8 - 17.1 hours
-  17.1 - 19.4 hours
-  19.4 - 21.7 hours
-  > 21.7 hours
-  Nearmap Image

DATE PLOTTED: 2021-2-4 BY: AB
Flood_Map_A.qgz



© Cardno Limited All Rights Reserved.
This document is produced by Cardno Limited solely for the benefit of and use by the client in accordance with the terms of the retainer. Cardno Limited does not and shall not assume any responsibility or liability whatsoever to any third party arising out of any use or reliance by third party on the content of this document.

Date
4/2/2021
Size
A3
Scale
1:8,000

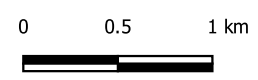
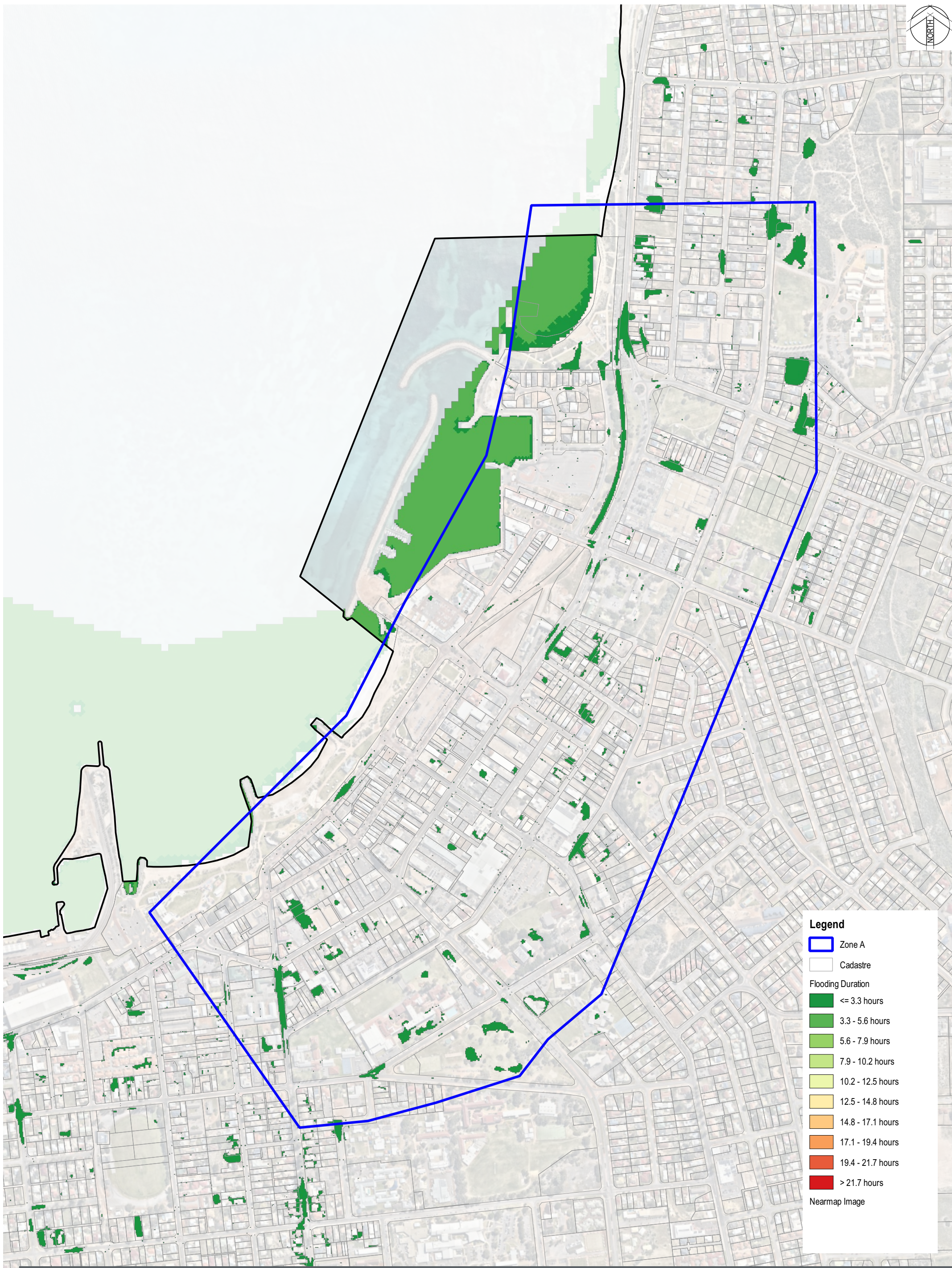



Figure B.2

1% AEP Duration Depth >0.3 m (2030 - Rain)

Geraldton
Geraldton City Council
Revision 1



Legend

- Zone A
- Cadastre
- Flooding Duration**
- <= 3.3 hours
- 3.3 - 5.6 hours
- 5.6 - 7.9 hours
- 7.9 - 10.2 hours
- 10.2 - 12.5 hours
- 12.5 - 14.8 hours
- 14.8 - 17.1 hours
- 17.1 - 19.4 hours
- 19.4 - 21.7 hours
- > 21.7 hours
- Nearmap Image

DATE PLOTTED: 2021-2-4 BY: AB
Flood_Map_A.qgz



© Cardno Limited All Rights Reserved.
This document is produced by Cardno Limited solely for the benefit of and use by the client in accordance with the terms of the retainer. Cardno Limited does not and shall not assume any responsibility or liability whatsoever to any third party arising out of any use or reliance by third party on the content of this document.

Date
4/2/2021
Size
A3
Scale
1:8,000

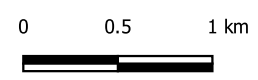
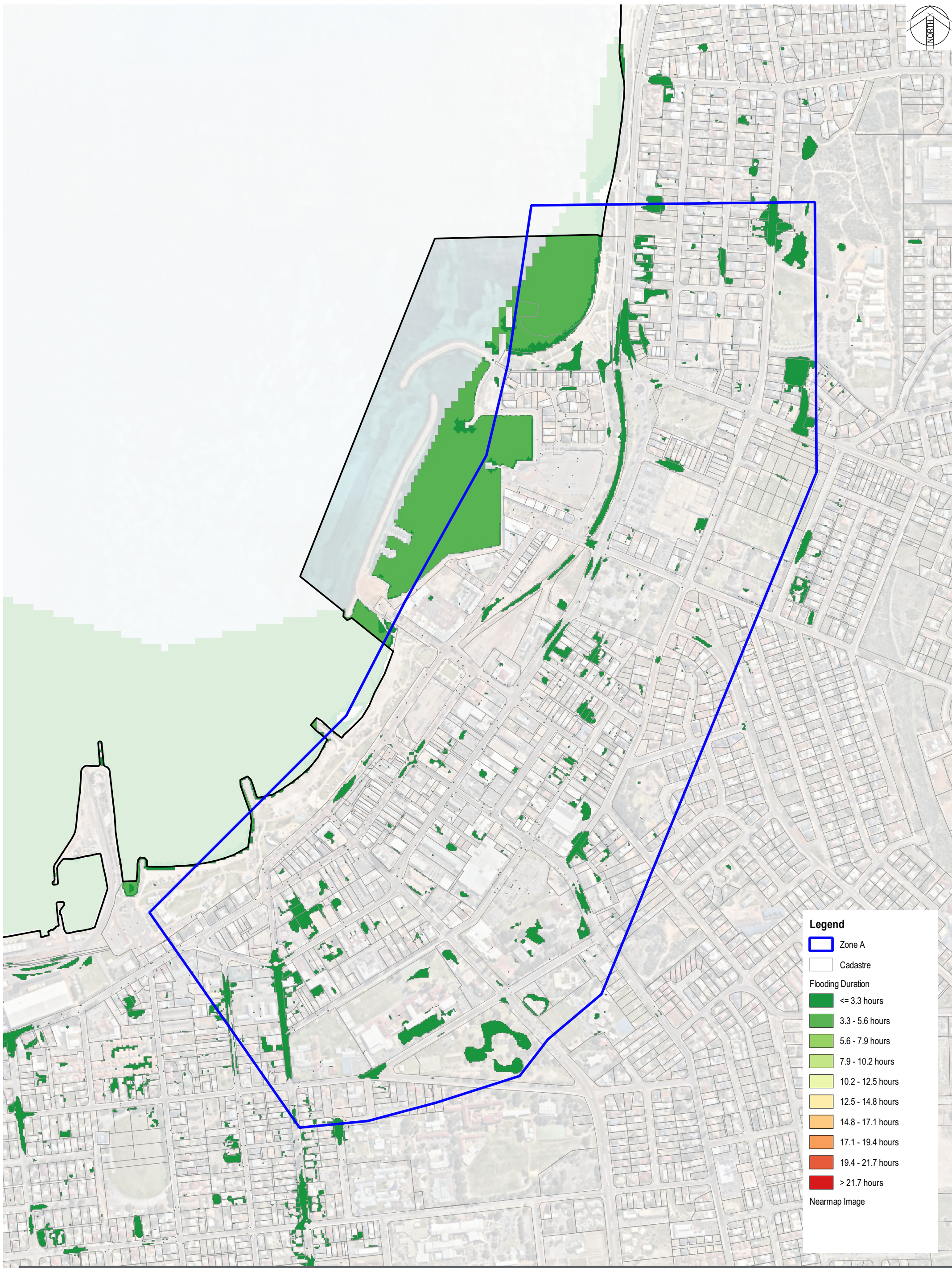





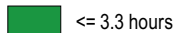
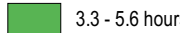
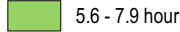
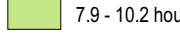





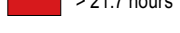
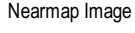
Figure B.3

5% AEP Duration Depth >0.3 m (2030 - Rain)

Geraldton
Geraldton City Council
Revision 1



Legend

-  Zone A
-  Cadastrate
- Flooding Duration**
-  <= 3.3 hours
-  3.3 - 5.6 hours
-  5.6 - 7.9 hours
-  7.9 - 10.2 hours
-  10.2 - 12.5 hours
-  12.5 - 14.8 hours
-  14.8 - 17.1 hours
-  17.1 - 19.4 hours
-  19.4 - 21.7 hours
-  > 21.7 hours
-  Nearmap Image

DATE PLOTTED: 2021-2-4 BY: AB
Flood_Map_A.qgz



© Cardno Limited All Rights Reserved.
This document is produced by Cardno Limited solely for the benefit of and use by the client in accordance with the terms of the retainer. Cardno Limited does not and shall not assume any responsibility or liability whatsoever to any third party arising out of any use or reliance by third party on the content of this document.

Date
4/2/2021
Size
A3
Scale
1:8,000

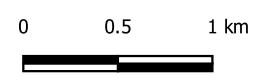
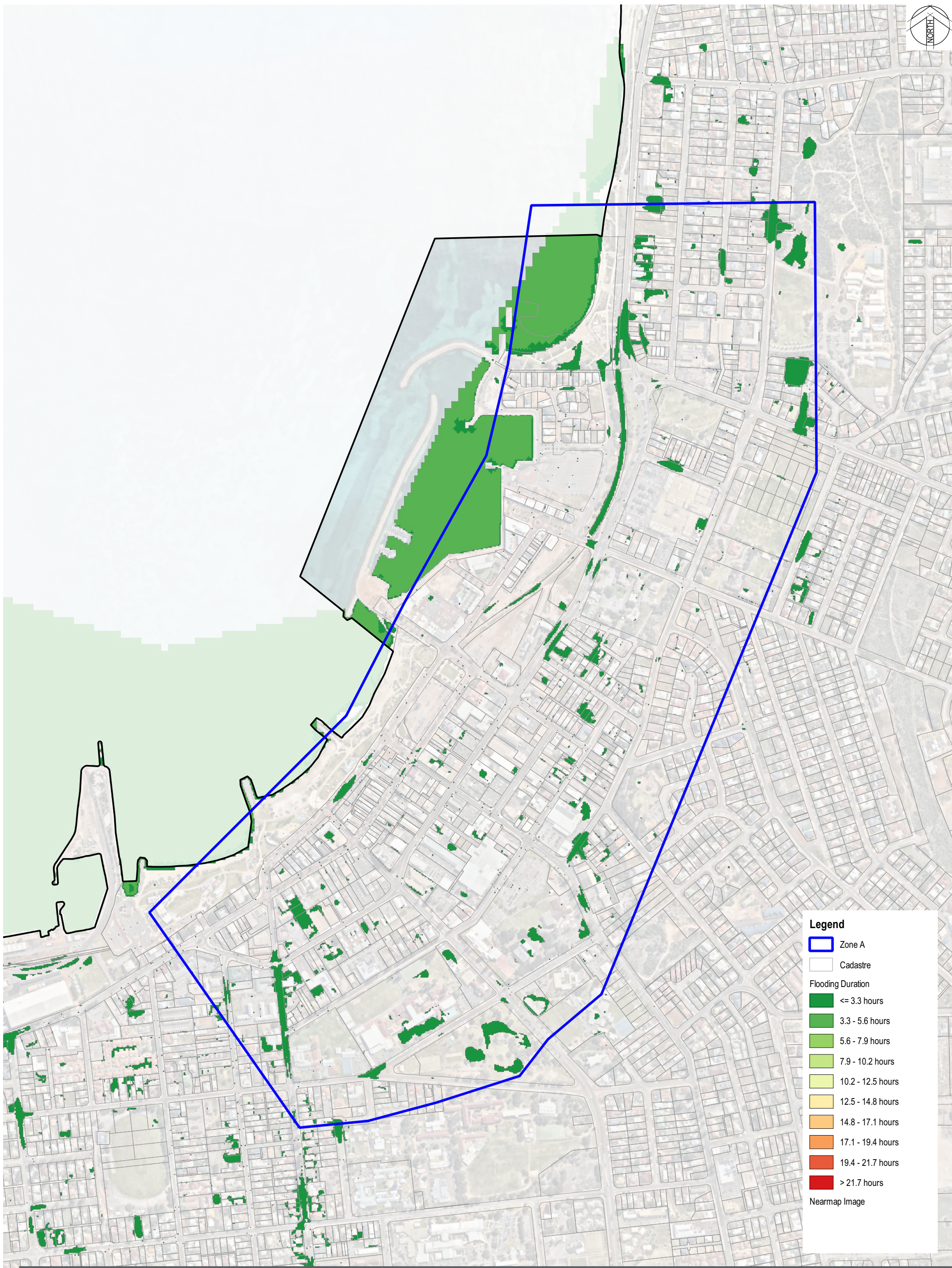



Figure B.4

0.2% AEP Duration Depth >0.3 m (2070 - Rain)

Geraldton
Geraldton City Council
Revision 1



Legend

- Zone A
- Cadastre
- Flooding Duration**
- <= 3.3 hours
- 3.3 - 5.6 hours
- 5.6 - 7.9 hours
- 7.9 - 10.2 hours
- 10.2 - 12.5 hours
- 12.5 - 14.8 hours
- 14.8 - 17.1 hours
- 17.1 - 19.4 hours
- 19.4 - 21.7 hours
- > 21.7 hours
- Nearmap Image

DATE PLOTTED: 2021-2-4 BY: AB
Flood_Map_A.qgz



© Cardno Limited All Rights Reserved.
This document is produced by Cardno Limited solely for the benefit of and use by the client in accordance with the terms of the retainer. Cardno Limited does not and shall not assume any responsibility or liability whatsoever to any third party arising out of any use or reliance by third party on the content of this document.

Date
4/2/2021
Size
A3
Scale
1:8,000

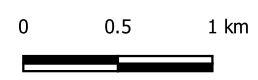
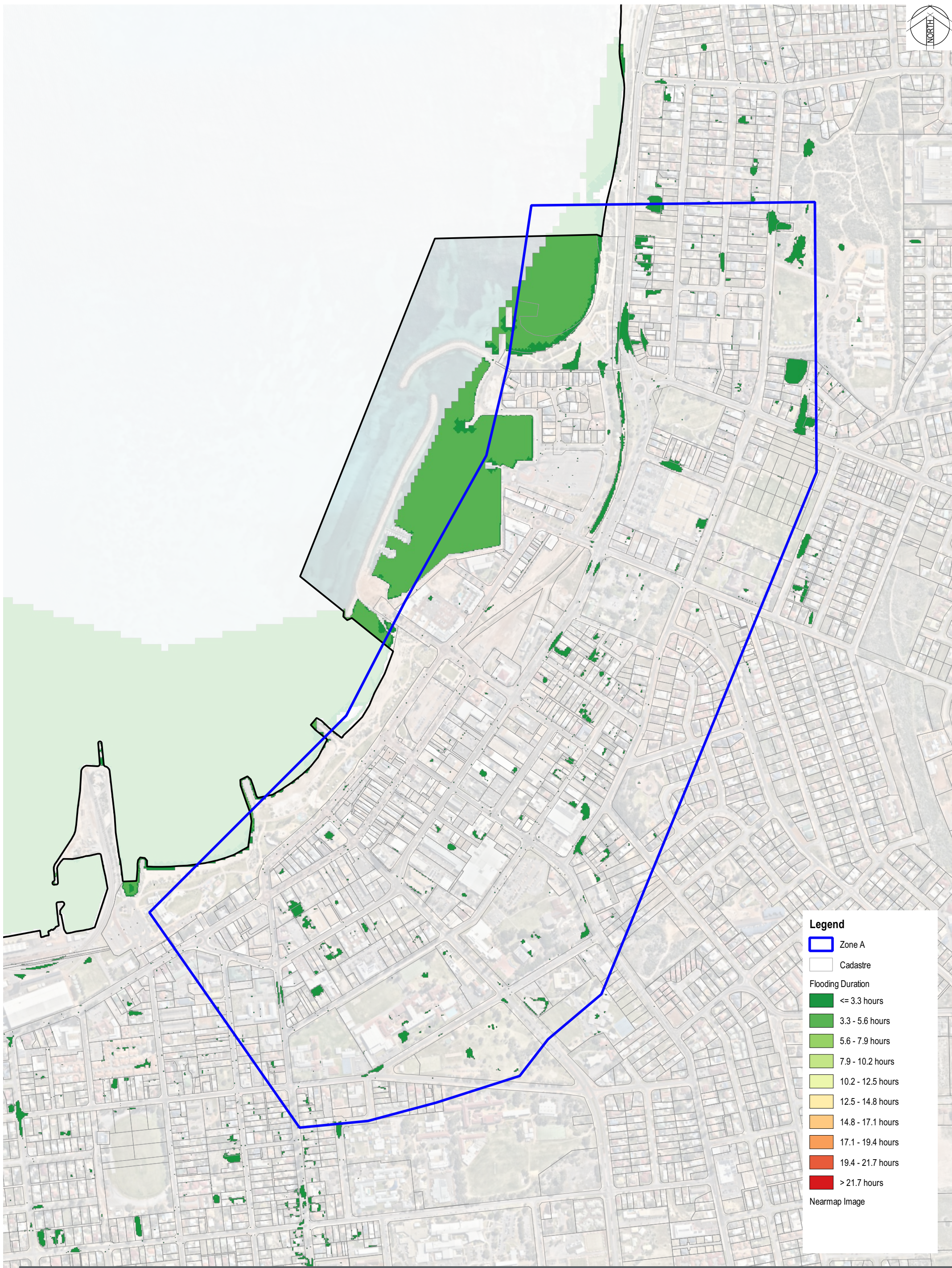





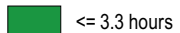
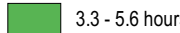
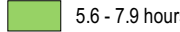
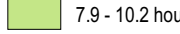





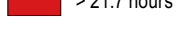
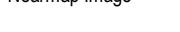
Figure B.5

1% AEP Duration Depth >0.3 m (2070 - Rain)

Geraldton
Geraldton City Council
Revision 1



Legend

-  Zone A
-  Cadastre
- Flooding Duration**
-  <= 3.3 hours
-  3.3 - 5.6 hours
-  5.6 - 7.9 hours
-  7.9 - 10.2 hours
-  10.2 - 12.5 hours
-  12.5 - 14.8 hours
-  14.8 - 17.1 hours
-  17.1 - 19.4 hours
-  19.4 - 21.7 hours
-  > 21.7 hours
-  Nearmap Image

DATE PLOTTED: 2021-2-4 BY: AB
Flood_Map_A.qgz



© Cardno Limited All Rights Reserved.
This document is produced by Cardno Limited solely for the benefit of and use by the client in accordance with the terms of the retainer. Cardno Limited does not and shall not assume any responsibility or liability whatsoever to any third party arising out of any use or reliance by third party on the content of this document.

Date
4/2/2021
Size
A3
Scale
1:8,000

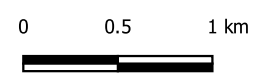
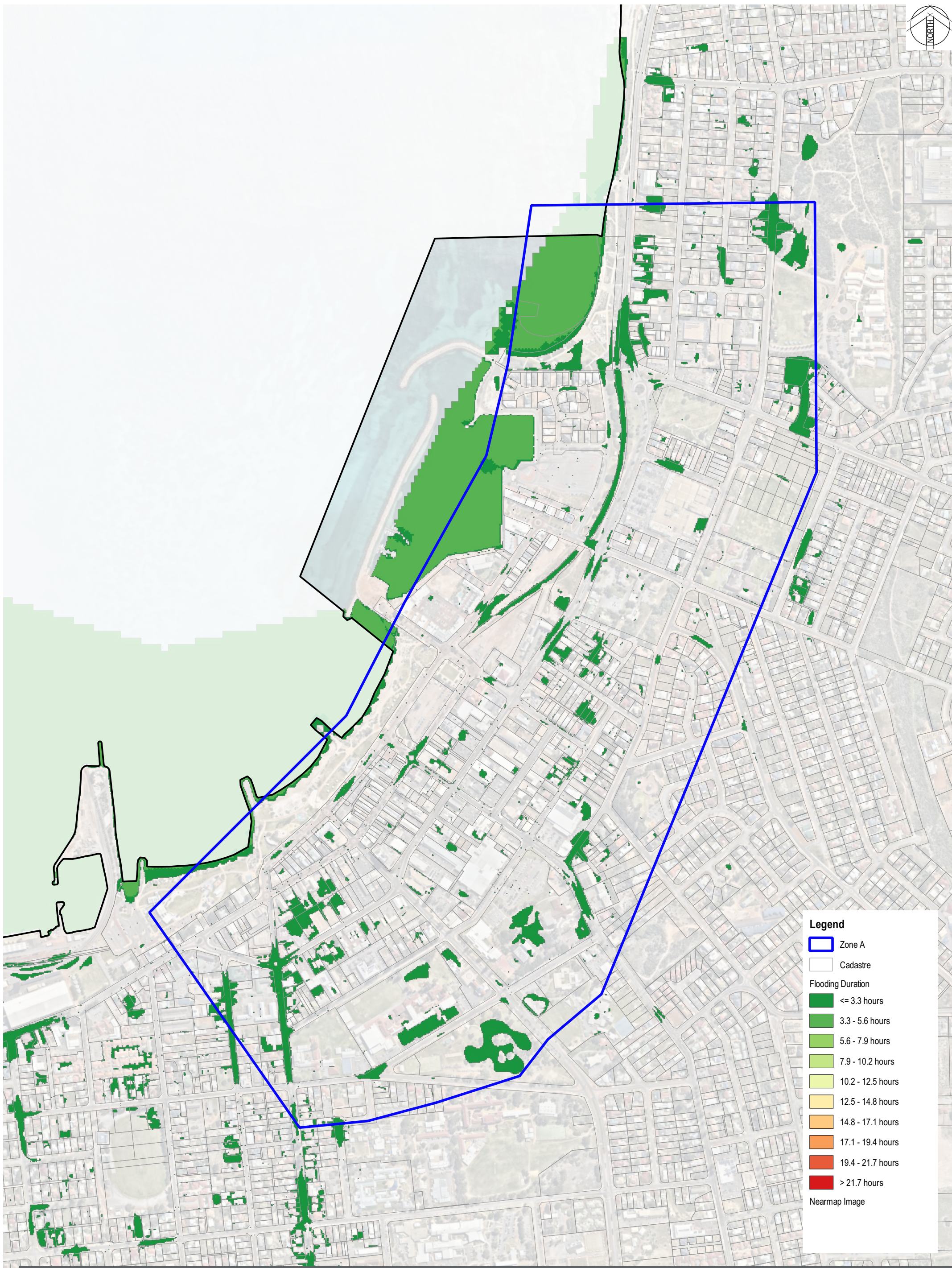



Figure B.6

5% AEP Duration Depth >0.3 m (2070 - Rain)

Geraldton
Geraldton City Council
Revision 1



Legend

- Zone A
- Cadastral
- Flooding Duration**
- <= 3.3 hours
- 3.3 - 5.6 hours
- 5.6 - 7.9 hours
- 7.9 - 10.2 hours
- 10.2 - 12.5 hours
- 12.5 - 14.8 hours
- 14.8 - 17.1 hours
- 17.1 - 19.4 hours
- 19.4 - 21.7 hours
- > 21.7 hours
- Nearmap Image

DATE PLOTTED: 2021-2-4 BY: AB
Flood_Map_A.qgz



© Cardno Limited All Rights Reserved.
This document is produced by Cardno Limited solely for the benefit of and use by the client in accordance with the terms of the retainer. Cardno Limited does not and shall not assume any responsibility or liability whatsoever to any third party arising out of any use or reliance by third party on the content of this document.

Date
4/2/2021
Size
A3
Scale
1:8,000

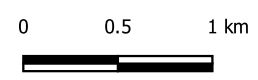
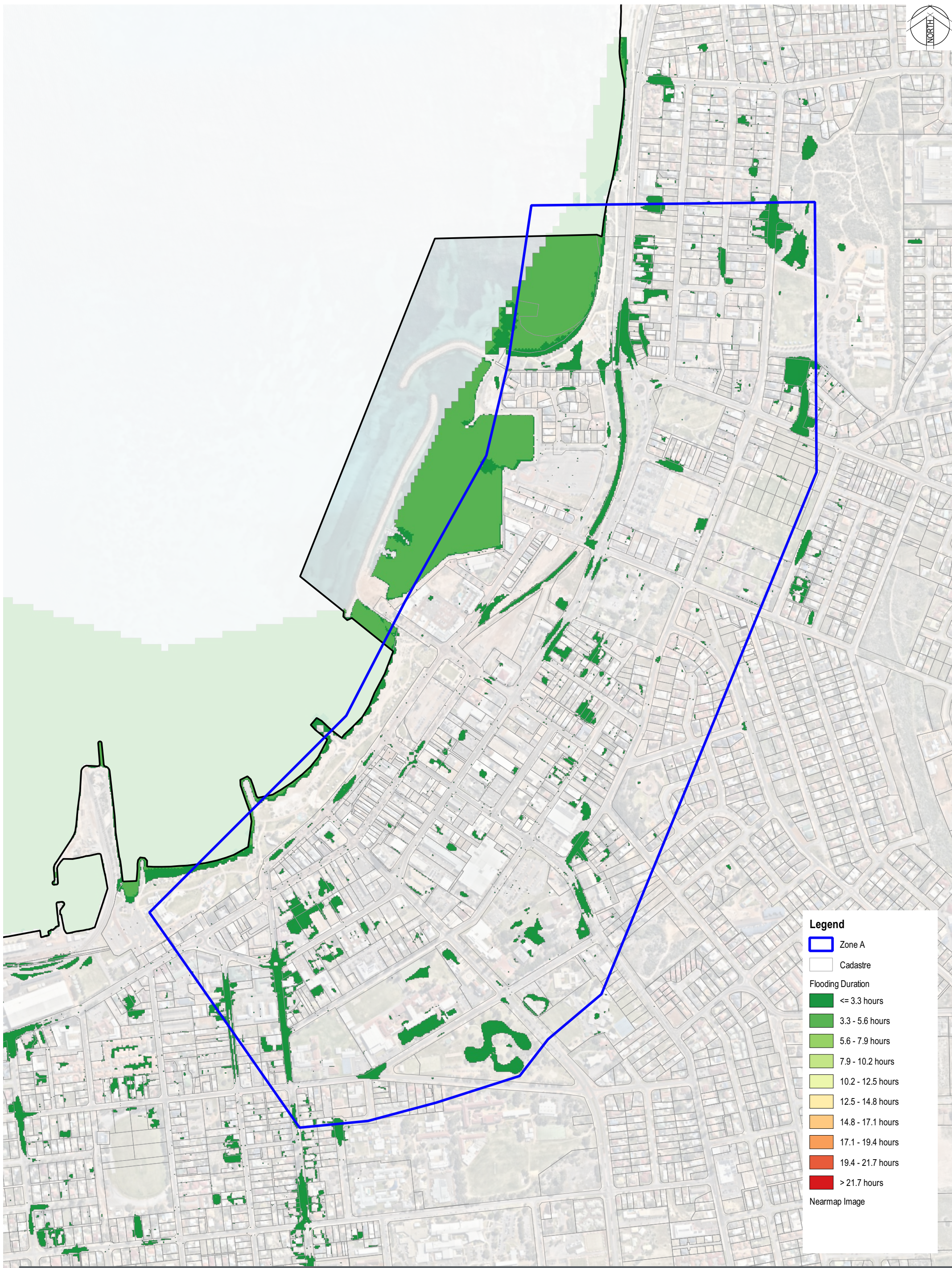



Figure B.7

0.2% AEP Duration Depth >0.3 m (2110 - Rain)

Geraldton
Geraldton City Council
Revision 1



Legend

- Zone A
- Cadastrate
- Flooding Duration**
- <= 3.3 hours
- 3.3 - 5.6 hours
- 5.6 - 7.9 hours
- 7.9 - 10.2 hours
- 10.2 - 12.5 hours
- 12.5 - 14.8 hours
- 14.8 - 17.1 hours
- 17.1 - 19.4 hours
- > 17.1 hours
- Nearmap Image

DATE PLOTTED: 2021-2-4 BY: AB
Flood_Map_A.qgz



© Cardno Limited All Rights Reserved.
This document is produced by Cardno Limited solely for the benefit of and use by the client in accordance with the terms of the retainer. Cardno Limited does not and shall not assume any responsibility or liability whatsoever to any third party arising out of any use or reliance by third party on the content of this document.

Date
4/2/2021
Size
A3
Scale
1:8,000

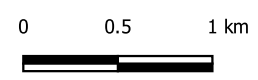
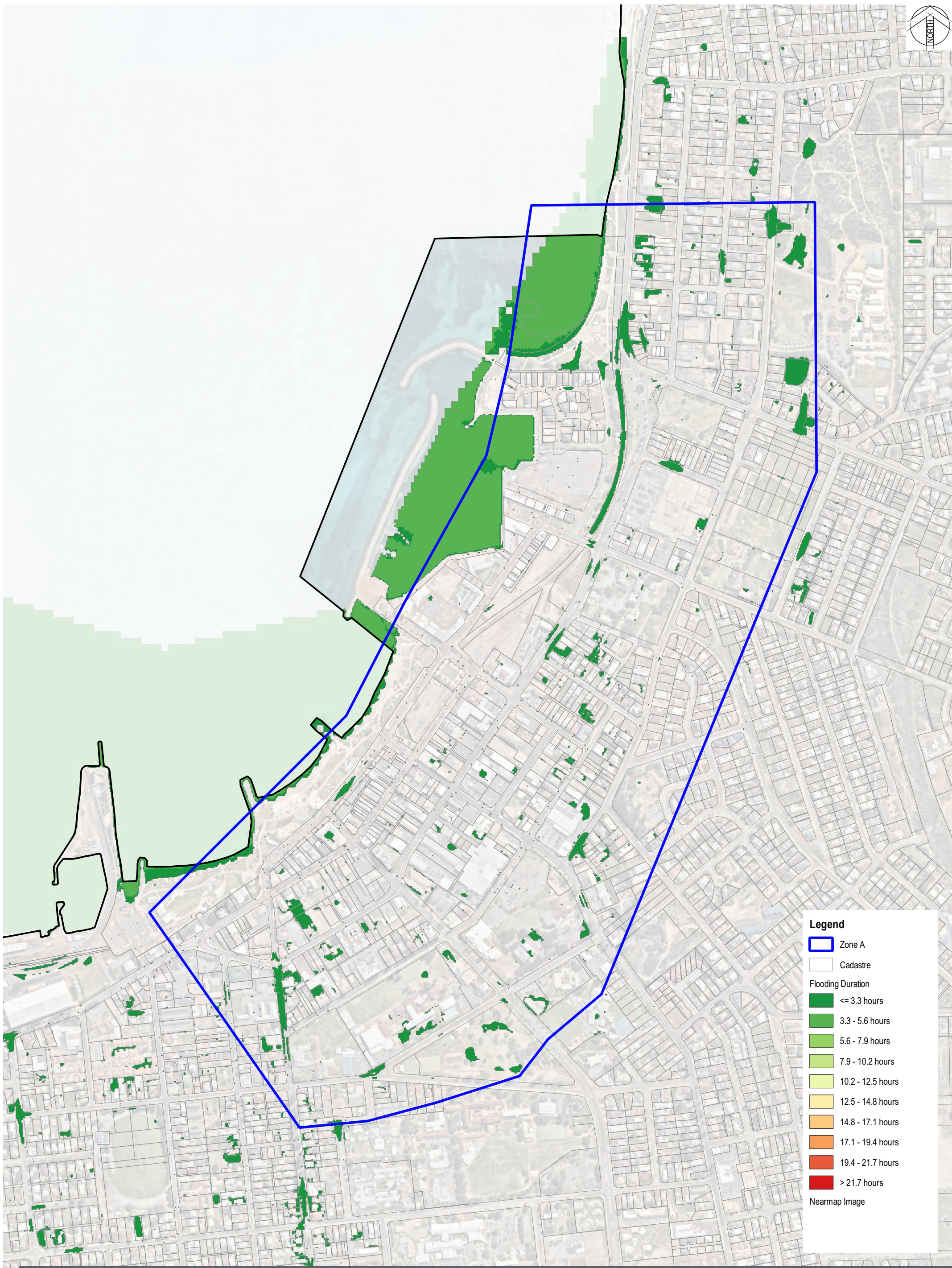



Figure B.8

1% AEP Duration Depth >0.3 m (2110 - Rain)

Geraldton
Geraldton City Council
Revision 1



Legend

- Zone A
- Cadastre
- Flooding Duration**
- <= 3.3 hours
- 3.3 - 5.6 hours
- 5.6 - 7.9 hours
- 7.9 - 10.2 hours
- 10.2 - 12.5 hours
- 12.5 - 14.8 hours
- 14.8 - 17.1 hours
- 17.1 - 19.4 hours
- 19.4 - 21.7 hours
- > 21.7 hours
- Nearmap Image

DATE PLOTTED: 2021-2-4 BY: AB
Flood_Map_A.qgz



© Cardno Limited All Rights Reserved.
This document is produced by Cardno Limited solely for the benefit of and use by the client in accordance with the terms of the retainer. Cardno Limited does not and shall not assume any responsibility or liability whatsoever to any third party arising out of any use or reliance by third party on the content of this document.

Date
4/2/2021
Size
A3
Scale
1:8,000

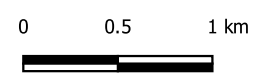
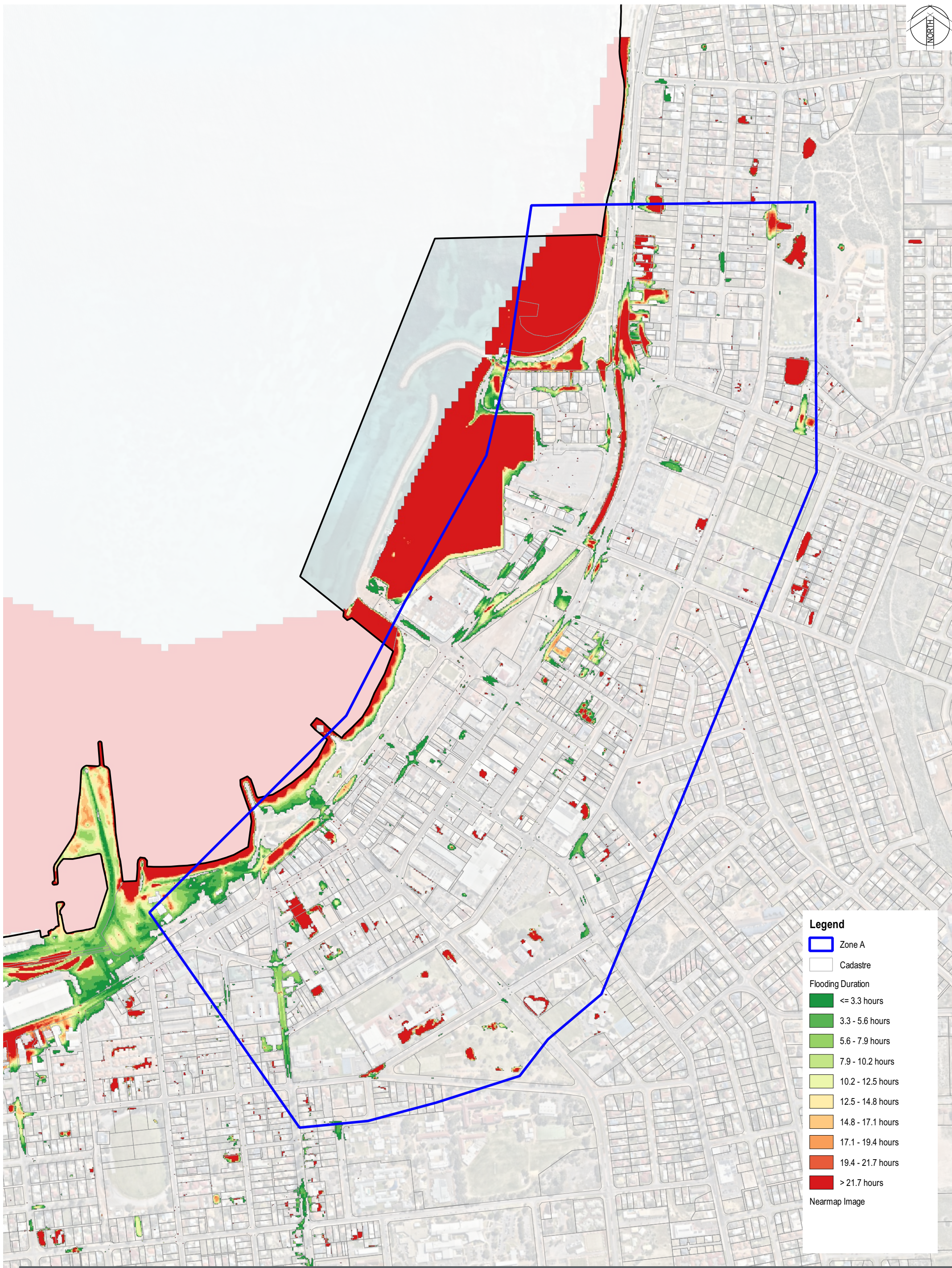



Figure B.9

5% AEP Duration Depth >0.3 m (2110 - Rain)

Geraldton
Geraldton City Council
Revision 1



Legend

- Zone A
- Cadastrate
- Flooding Duration**
- <= 3.3 hours
- 3.3 - 5.6 hours
- 5.6 - 7.9 hours
- 7.9 - 10.2 hours
- 10.2 - 12.5 hours
- 12.5 - 14.8 hours
- 14.8 - 17.1 hours
- 17.1 - 19.4 hours
- 19.4 - 21.7 hours
- > 21.7 hours
- Nearmap Image

DATE PLOTTED: 2021-2-4 BY: AB
Flood_Map_A.qgz



© Cardno Limited All Rights Reserved.
This document is produced by Cardno Limited solely for the benefit of and use by the client in accordance with the terms of the retainer. Cardno Limited does not and shall not assume any responsibility or liability whatsoever to any third party arising out of any use or reliance by third party on the content of this document.

Date
4/2/2021
Size
A3
Scale
1:8,000

0.2% AEP Duration Depth >0.3 m (2030 - Storm Tide)

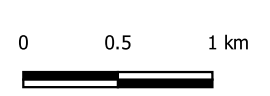
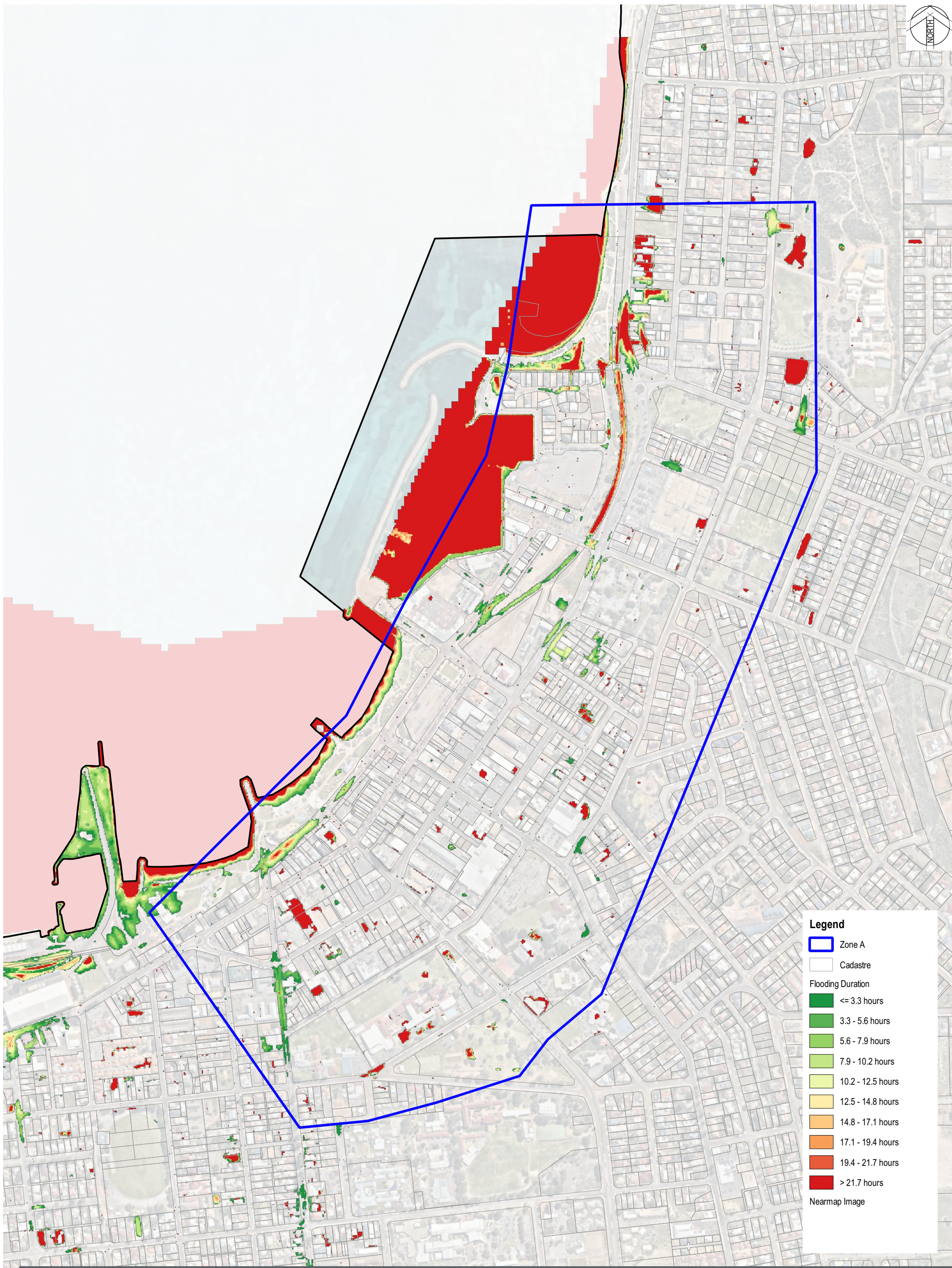



Figure B.10
Geraldton
Geraldton City Council
Revision 1



Legend

- Zone A
- Cadastre
- Flooding Duration**
- <= 3.3 hours
- 3.3 - 5.6 hours
- 5.6 - 7.9 hours
- 7.9 - 10.2 hours
- 10.2 - 12.5 hours
- 12.5 - 14.8 hours
- 14.8 - 17.1 hours
- 17.1 - 19.4 hours
- 19.4 - 21.7 hours
- > 21.7 hours
- Nearmap Image

DATE PLOTTED: 2021-2-4 BY: AB
Flood_Map_A.qgz



© Cardno Limited All Rights Reserved.
This document is produced by Cardno Limited solely for the benefit of and use by the client in accordance with the terms of the retainer. Cardno Limited does not and shall not assume any responsibility or liability whatsoever to any third party arising out of any use or reliance by third party on the content of this document.

Date
4/2/2021
Size
A3
Scale
1:8,000

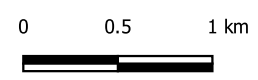
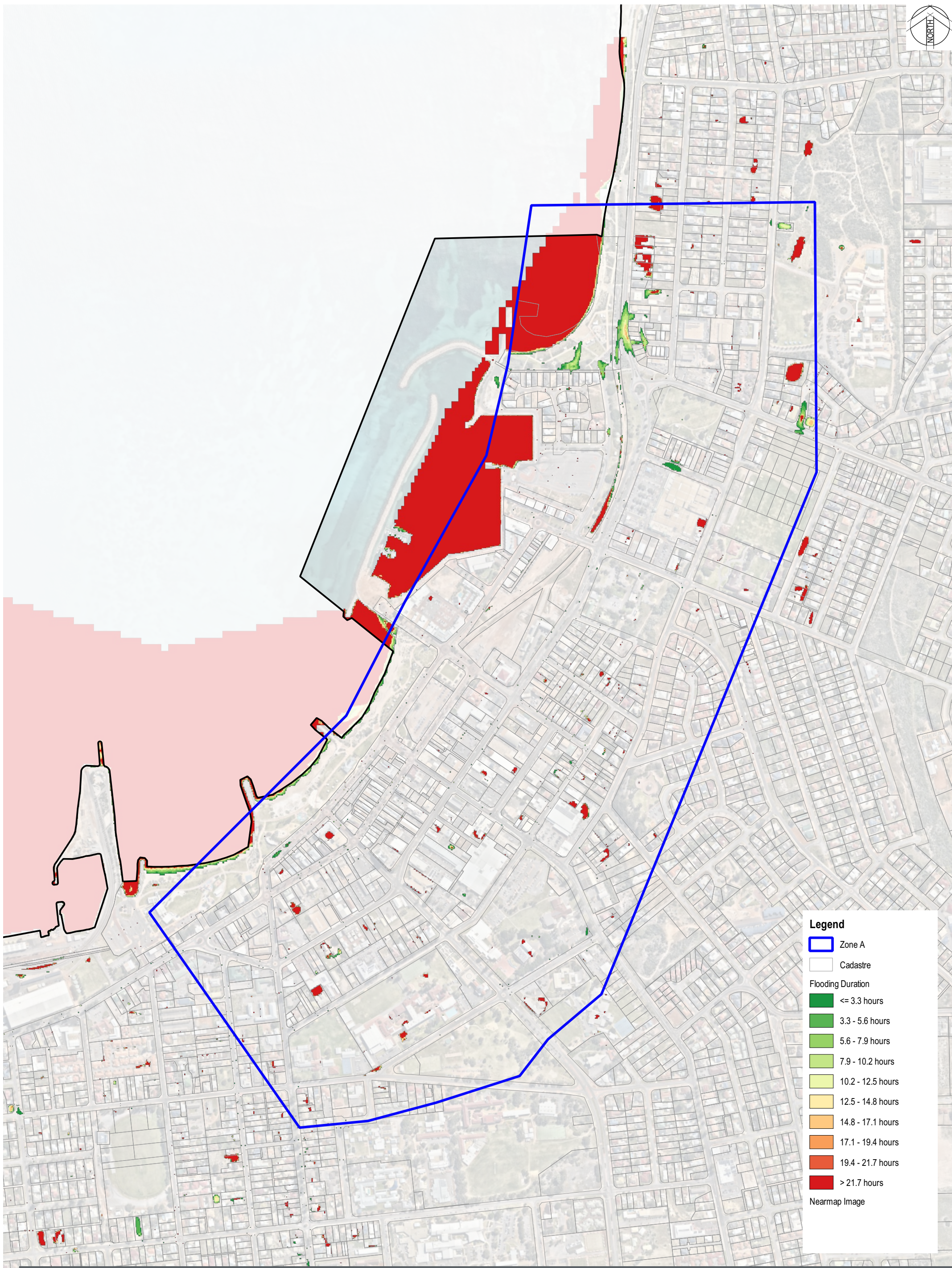



Figure B.11

1% AEP Duration Depth >0.3 m (2030 - Storm Tide)

Geraldton
Geraldton City Council
Revision 1



Legend

- Zone A
- Cadastre
- Flooding Duration**
- <= 3.3 hours
- 3.3 - 5.6 hours
- 5.6 - 7.9 hours
- 7.9 - 10.2 hours
- 10.2 - 12.5 hours
- 12.5 - 14.8 hours
- 14.8 - 17.1 hours
- 17.1 - 19.4 hours
- 19.4 - 21.7 hours
- > 21.7 hours
- Nearmap Image

DATE PLOTTED: 2021-2-4 BY: AB
Flood_Map_A.qgz



© Cardno Limited All Rights Reserved.
This document is produced by Cardno Limited solely for the benefit of and use by the client in accordance with the terms of the retainer. Cardno Limited does not and shall not assume any responsibility or liability whatsoever to any third party arising out of any use or reliance by third party on the content of this document.

Date
4/2/2021
Size
A3
Scale
1:8,000

5% AEP Duration Depth >0.3 m (2030 - Storm Tide)

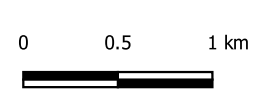
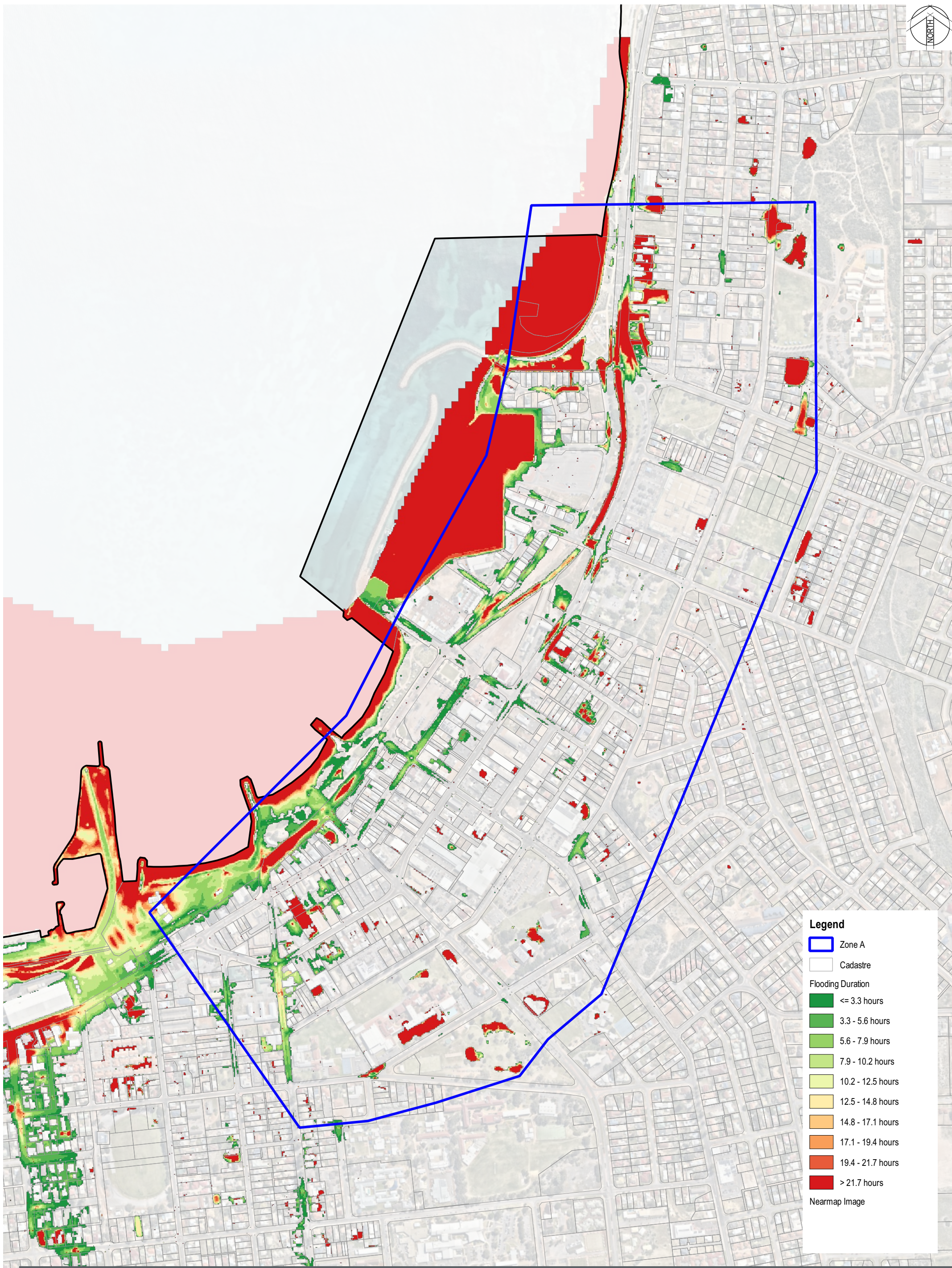



Figure B.12
Geraldton
Geraldton City Council
Revision 1



Legend

- Zone A
- Cadastrate

Flooding Duration

- <= 3.3 hours
- 3.3 - 5.6 hours
- 5.6 - 7.9 hours
- 7.9 - 10.2 hours
- 10.2 - 12.5 hours
- 12.5 - 14.8 hours
- 14.8 - 17.1 hours
- 17.1 - 19.4 hours
- 19.4 - 21.7 hours
- > 21.7 hours

Nearmap Image

DATE PLOTTED: 2021-2-4 BY: AB
Flood_Map_A.qgz



© Cardno Limited All Rights Reserved.
This document is produced by Cardno Limited solely for the benefit of and use by the client in accordance with the terms of the retainer. Cardno Limited does not and shall not assume any responsibility or liability whatsoever to any third party arising out of any use or reliance by third party on the content of this document.

Date
4/2/2021
Size
A3
Scale
1:8,000

0.2% AEP Duration Depth >0.3 m (2070 - Storm Tide)

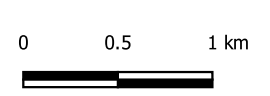
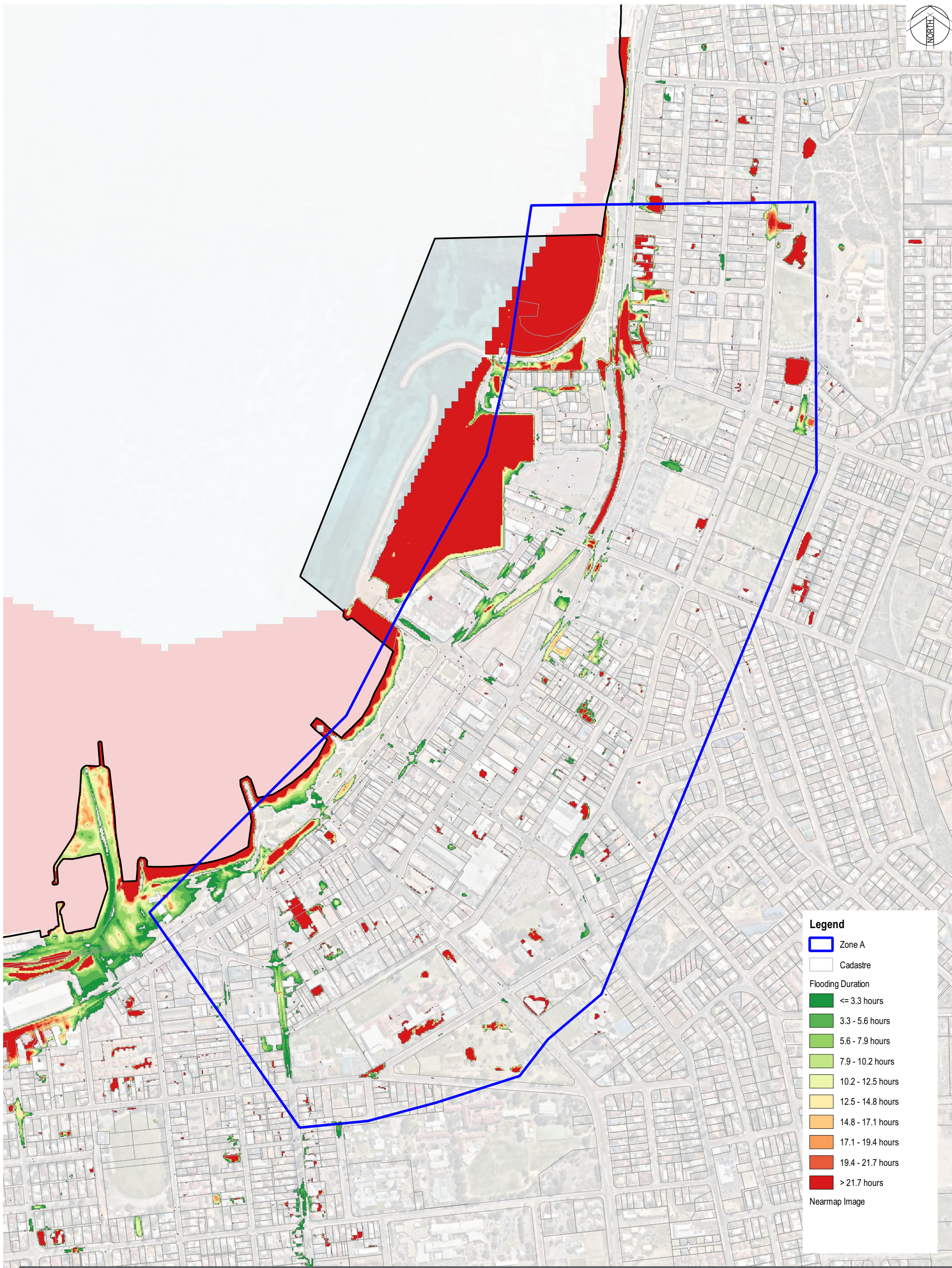



Figure B.13
Geraldton
Geraldton City Council
Revision 1



Legend

- Zone A
- Cadastre

Flooding Duration

- <= 3.3 hours
- 3.3 - 5.6 hours
- 5.6 - 7.9 hours
- 7.9 - 10.2 hours
- 10.2 - 12.5 hours
- 12.5 - 14.8 hours
- 14.8 - 17.1 hours
- 17.1 - 19.4 hours
- 19.4 - 21.7 hours
- > 21.7 hours

Nearmap Image

DATE PLOTTED: 2021-2-4 BY: AB
Flood_Map_A.qgz



© Cardno Limited All Rights Reserved.
This document is produced by Cardno Limited solely for the benefit of and use by the client in accordance with the terms of the retainer. Cardno Limited does not and shall not assume any responsibility or liability whatsoever to any third party arising out of any use or reliance by third party on the content of this document.

Date
4/2/2021
Size
A3
Scale
1:8,000

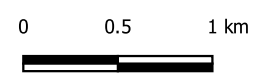
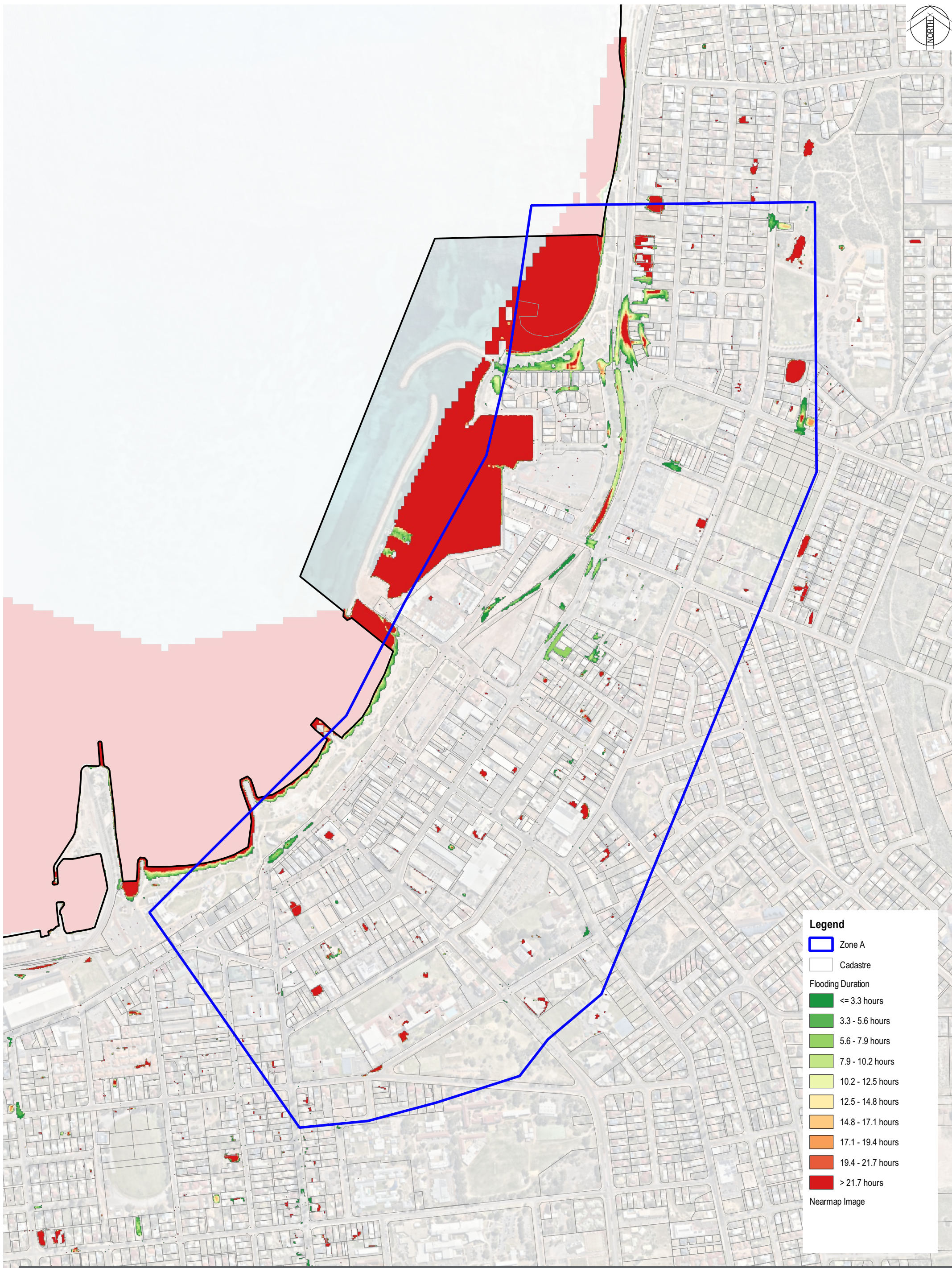



Figure B.14

1% AEP Duration Depth >0.3 m (2070 - Storm Tide)

Geraldton
Geraldton City Council
Revision 1



Legend

- Zone A
- Cadastre
- Flooding Duration**
- <= 3.3 hours
- 3.3 - 5.6 hours
- 5.6 - 7.9 hours
- 7.9 - 10.2 hours
- 10.2 - 12.5 hours
- 12.5 - 14.8 hours
- 14.8 - 17.1 hours
- 17.1 - 19.4 hours
- 19.4 - 21.7 hours
- > 21.7 hours
- Nearmap Image

DATE PLOTTED: 2021-2-4 BY: AB
Flood_Map_A.qgz



© Cardno Limited All Rights Reserved.
This document is produced by Cardno Limited solely for the benefit of and use by the client in accordance with the terms of the retainer. Cardno Limited does not and shall not assume any responsibility or liability whatsoever to any third party arising out of any use or reliance by third party on the content of this document.

Date
4/2/2021
Size
A3
Scale
1:8,000

5% AEP Duration Depth >0.3 m (2070 - Storm Tide)

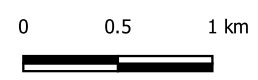
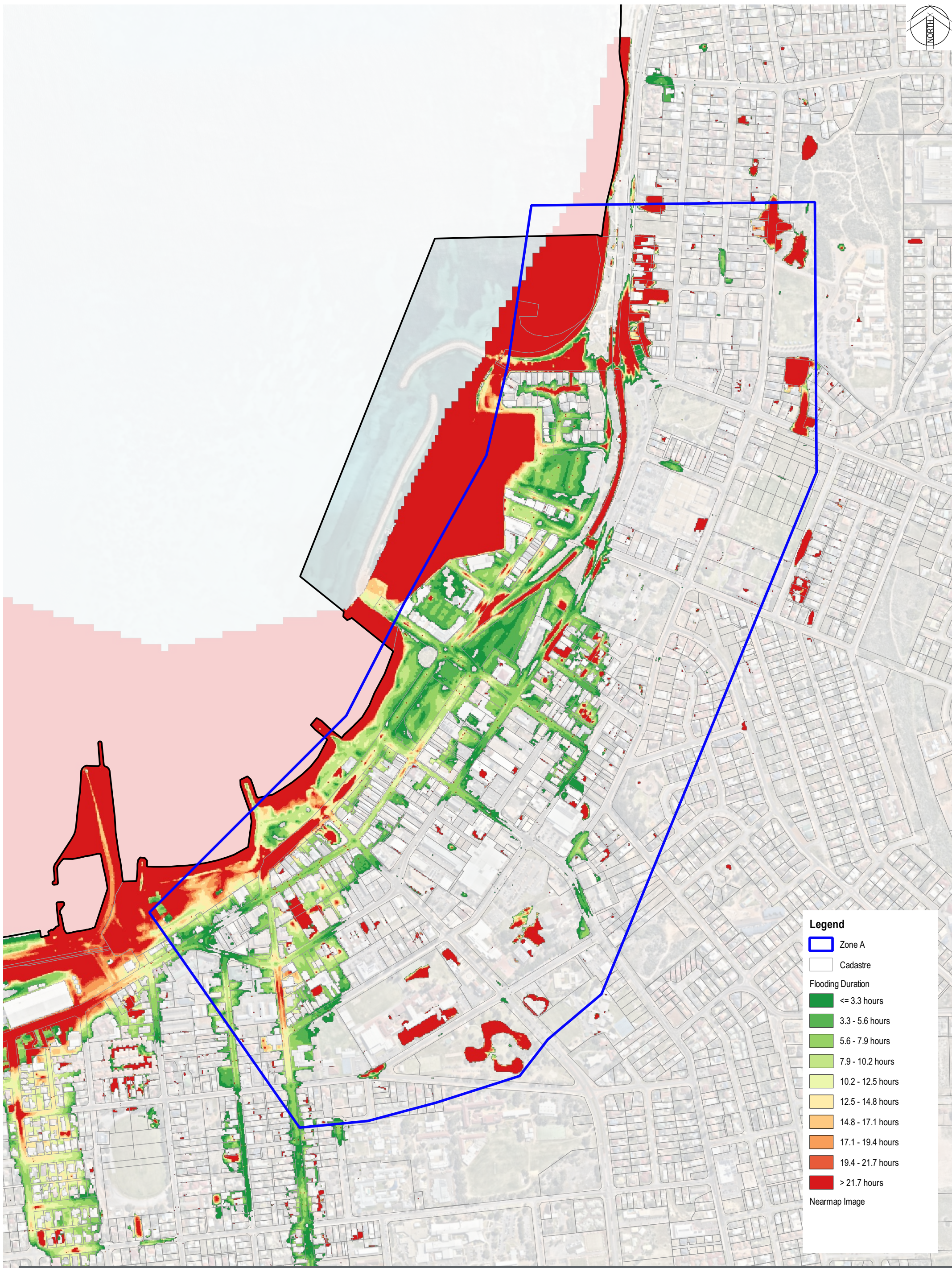



Figure B.15
Geraldton
Geraldton City Council
Revision 1



Legend

- Zone A
- Cadastre

Flooding Duration

- <= 3.3 hours
- 3.3 - 5.6 hours
- 5.6 - 7.9 hours
- 7.9 - 10.2 hours
- 10.2 - 12.5 hours
- 12.5 - 14.8 hours
- 14.8 - 17.1 hours
- 17.1 - 19.4 hours
- 19.4 - 21.7 hours
- > 21.7 hours

Nearmap Image

DATE PLOTTED: 2021-2-4 BY: AB
Flood_Map_A.qgz



© Cardno Limited All Rights Reserved.
This document is produced by Cardno Limited solely for the benefit of and use by the client in accordance with the terms of the retainer. Cardno Limited does not and shall not assume any responsibility or liability whatsoever to any third party arising out of any use or reliance by third party on the content of this document.

Date
4/2/2021
Size
A3
Scale
1:8,000

0.2% AEP Duration Depth >0.3 m (2110 - Storm Tide)

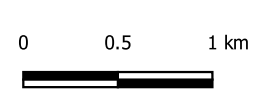
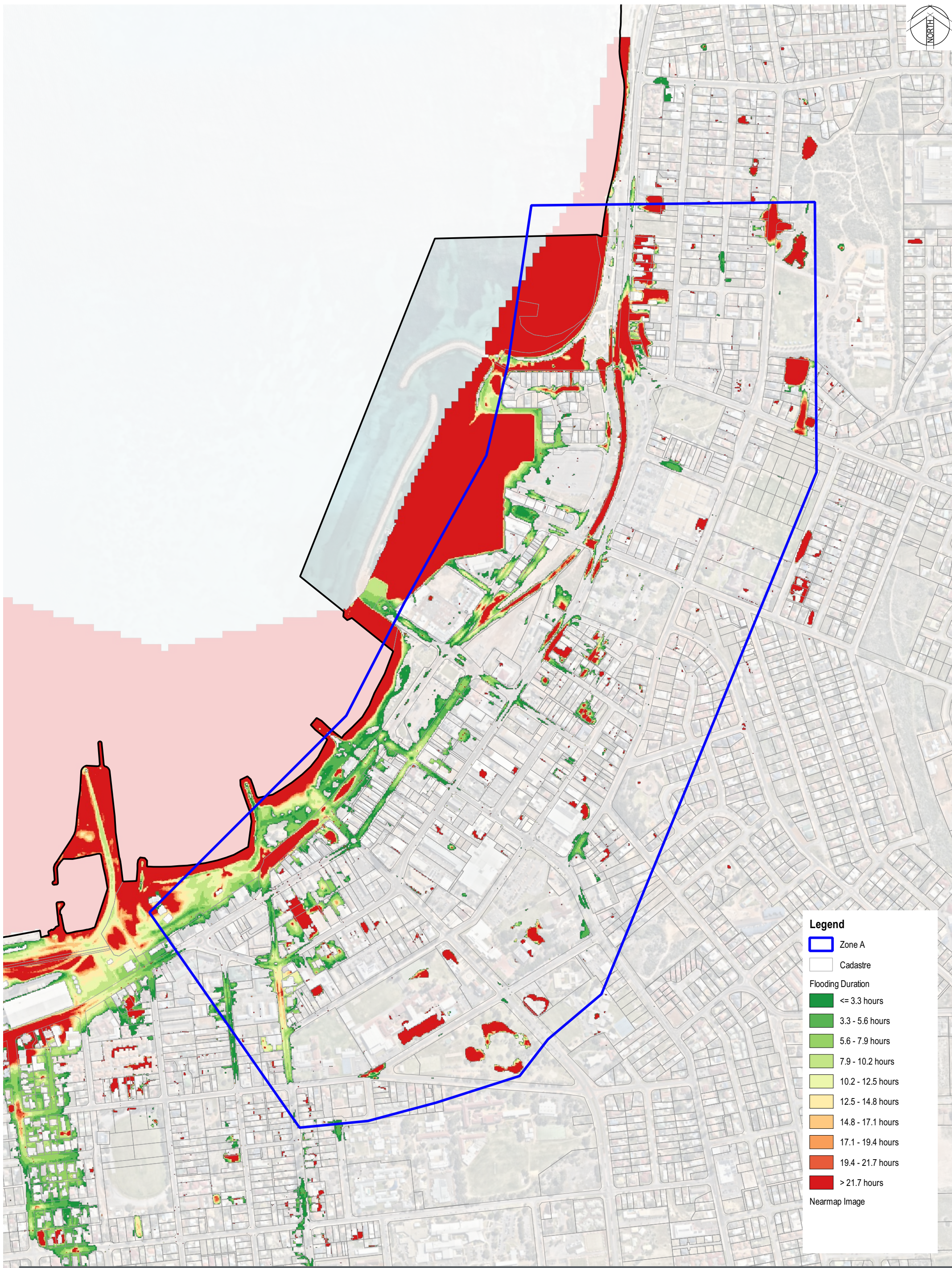



Figure B.16
Geraldton
Geraldton City Council
Revision 1



Legend

- Zone A
- Cadastre

Flooding Duration

- <= 3.3 hours
- 3.3 - 5.6 hours
- 5.6 - 7.9 hours
- 7.9 - 10.2 hours
- 10.2 - 12.5 hours
- 12.5 - 14.8 hours
- 14.8 - 17.1 hours
- 17.1 - 19.4 hours
- 19.4 - 21.7 hours
- > 21.7 hours

Nearmap Image

DATE PLOTTED: 2021-2-4 BY: AB
Flood_Map_A.qgz



© Cardno Limited All Rights Reserved.
This document is produced by Cardno Limited solely for the benefit of and use by the client in accordance with the terms of the retainer. Cardno Limited does not and shall not assume any responsibility or liability whatsoever to any third party arising out of any use or reliance by third party on the content of this document.

Date
4/2/2021
Size
A3
Scale
1:8,000

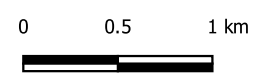
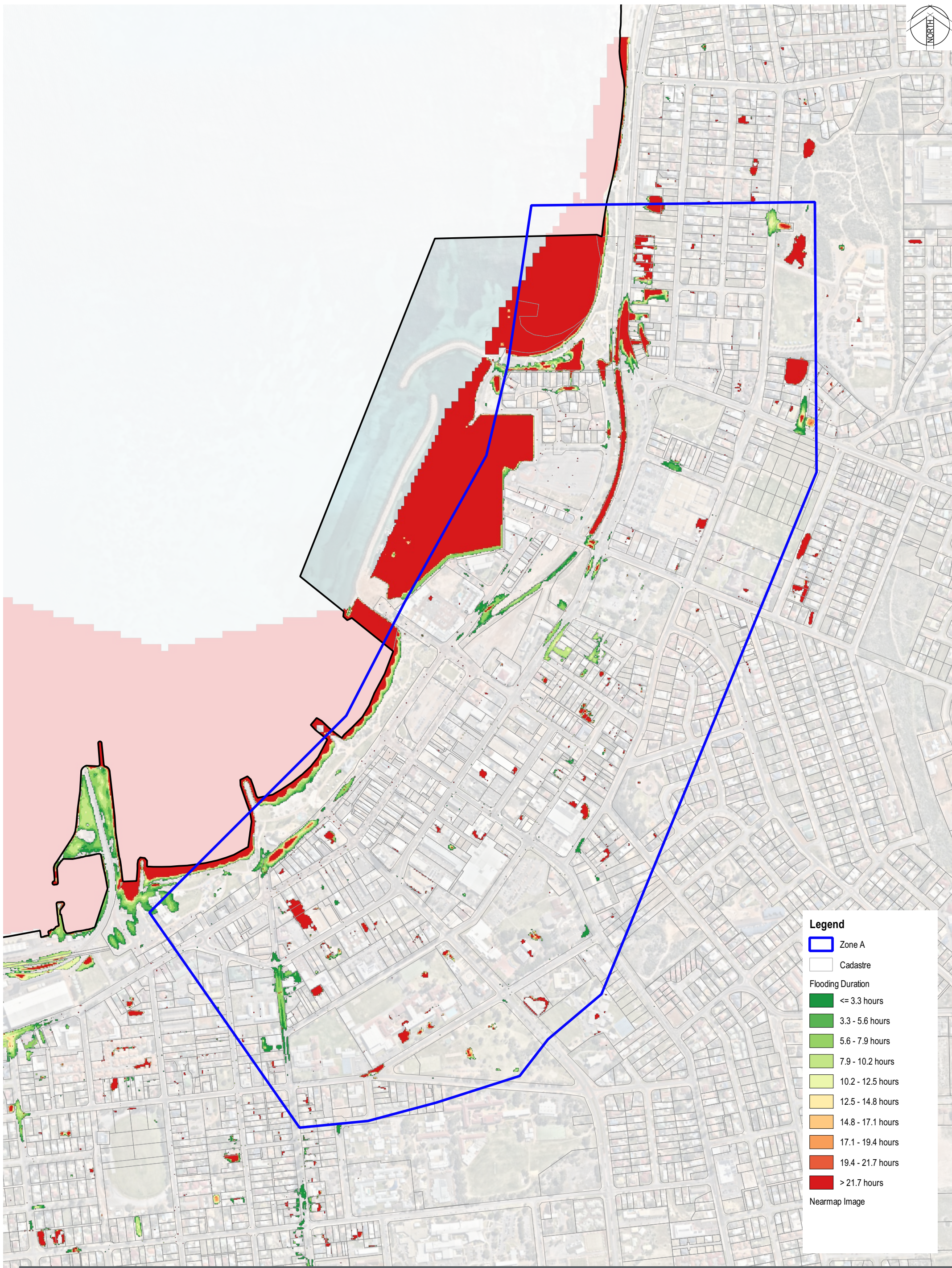



Figure B.17
1% AEP Duration Depth >0.3 m (2110 - Storm Tide)
Geraldton
Geraldton City Council
Revision 1



Legend

- Zone A
- Cadastre
- Flooding Duration**
- <= 3.3 hours
- 3.3 - 5.6 hours
- 5.6 - 7.9 hours
- 7.9 - 10.2 hours
- 10.2 - 12.5 hours
- 12.5 - 14.8 hours
- 14.8 - 17.1 hours
- 17.1 - 19.4 hours
- 19.4 - 21.7 hours
- > 21.7 hours
- Nearmap Image

DATE PLOTTED: 2021-2-4 BY: AB
Flood_Map_A.qgz



© Cardno Limited All Rights Reserved.
This document is produced by Cardno Limited solely for the benefit of and use by the client in accordance with the terms of the retainer. Cardno Limited does not and shall not assume any responsibility or liability whatsoever to any third party arising out of any use or reliance by third party on the content of this document.

Date
4/2/2021
Size
A3
Scale
1:8,000

Figure B.18
5% AEP Duration Depth >0.3 m (2110 - Storm Tide)
Geraldton
Geraldton City Council
Revision 1

